

Millmoor Rig Wind Farm  
SOUTHDEAN COMMUNITY COUNCIL ADDITIONAL WIRELINES



Wirelines of Proposed Millmoor Rig Wind Farm - 90°. Application turbines in red. Operational schemes in green / Consented/Under-construction schemes in blue / In Planning schemes in orange.

SDCC Viewpoint 1 - Top of the Hill north of Chesters /Bairnkine turn off

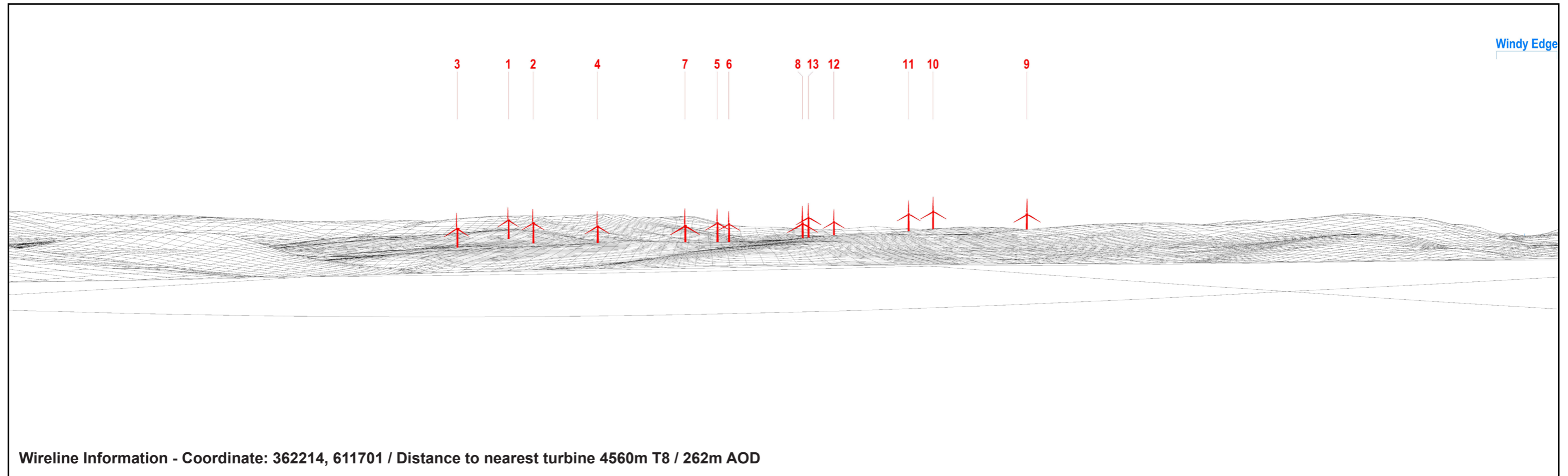


Figure 6.61 Drawing Number P21-1816.200

SDCC Viewpoint 2 - Carlins Tooth

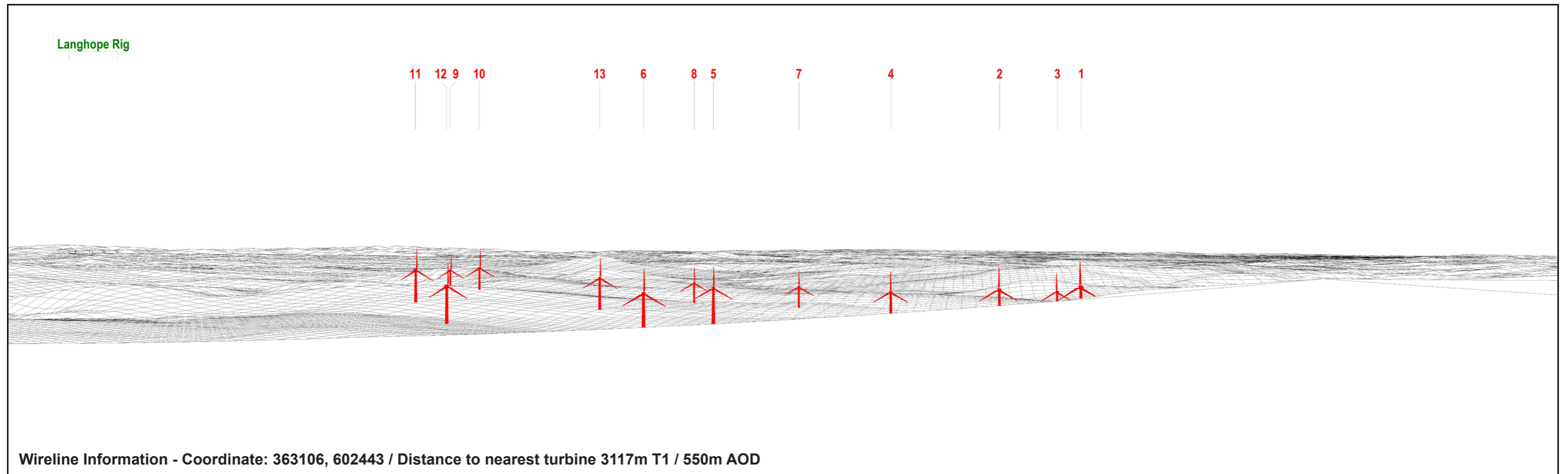


Figure 6.62 Drawing Number P21-1816.201

SDCC Viewpoint 3 - Carterhouse




Figure 6.63 Drawing Number P21-1816.202

SDCC Viewpoint 4 - Peel Fell mast




Figure 6.64 Drawing Number P21-1816.203