
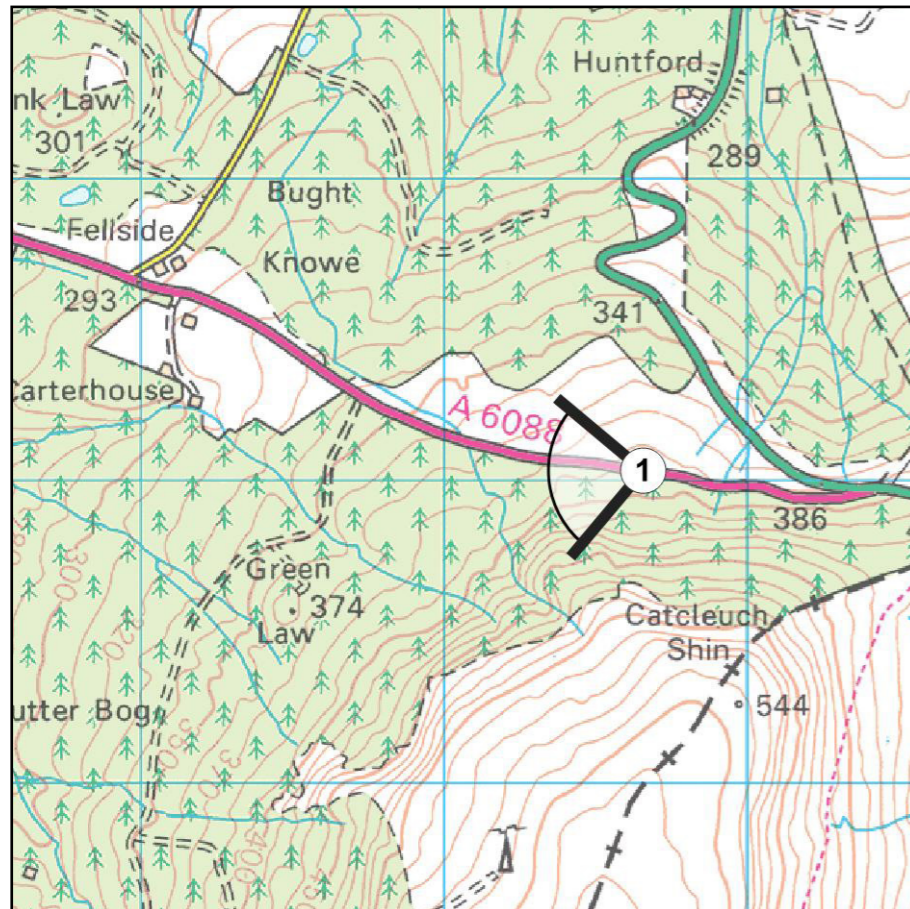


Millmoor Rig Wind Farm
 APPENDIX 6.7 - A6088 ROUTE ASSESSMENT WIRELINES

A6088 Viewpoint 1 - Westbound - Layby near A68



Proposed Millmoor Rig Wind Farm - 90°. Application turbines in red. Operational schemes in green / Consented/Under-construction schemes in blue / In Planning schemes in orange.



Viewpoint Location



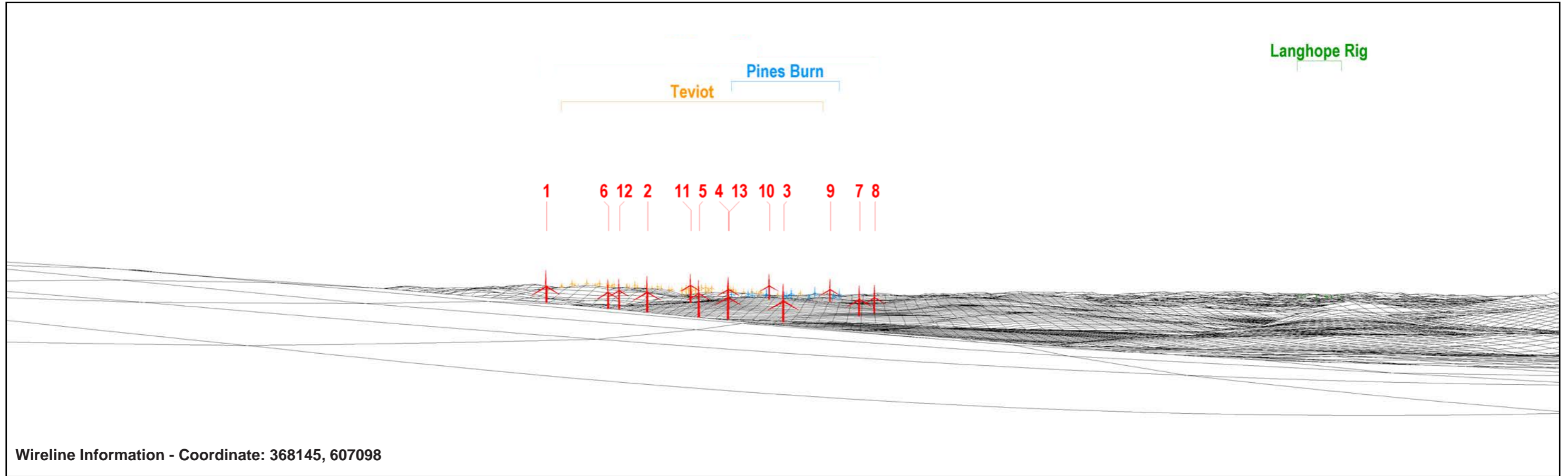
Representative View
N.B. Plantation has been felled



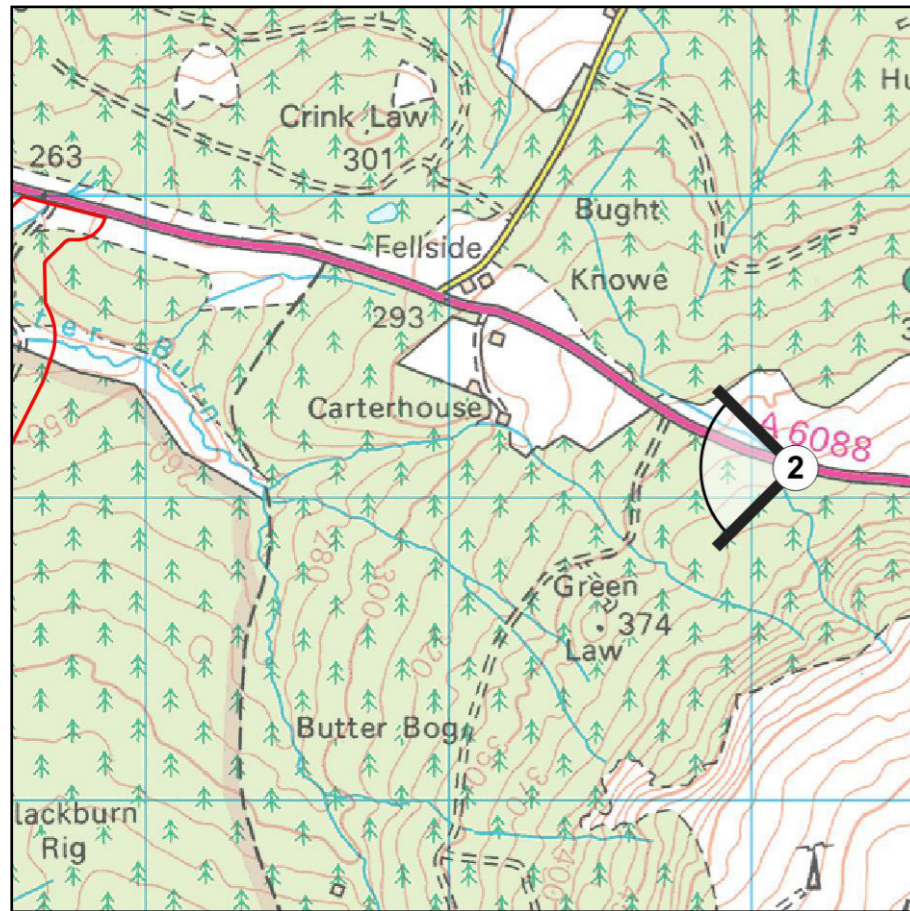
Representative View
Felled plantation




A6088 Viewpoint 2 - Westbound - East of Carterhouse



Proposed Millmoor Rig Wind Farm - 90°. Application turbines in red. Operational schemes in green / Consented/Under-construction schemes in blue / In Planning schemes in orange.




Viewpoint Location

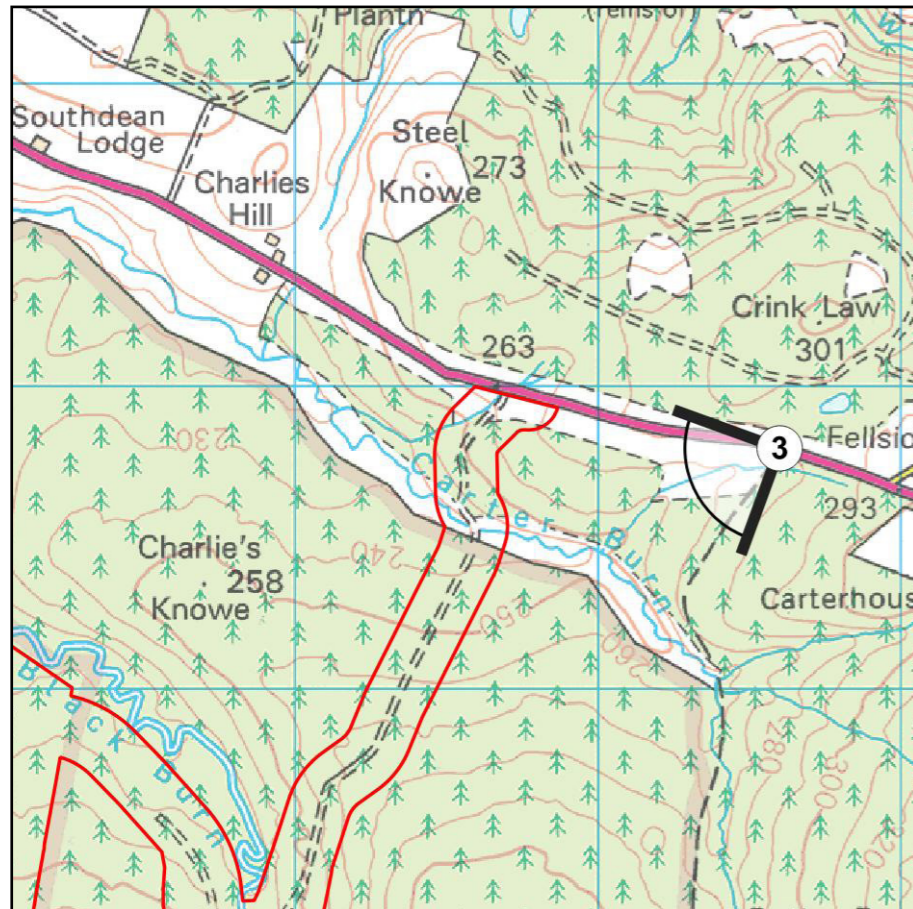


Representative View

A6088 Viewpoint 3 - Westbound - West of Carterhouse



Proposed Millmoor Rig Wind Farm - 90°. Application turbines in red. Operational schemes in green / Consented/Under-construction schemes in blue / In Planning schemes in orange.

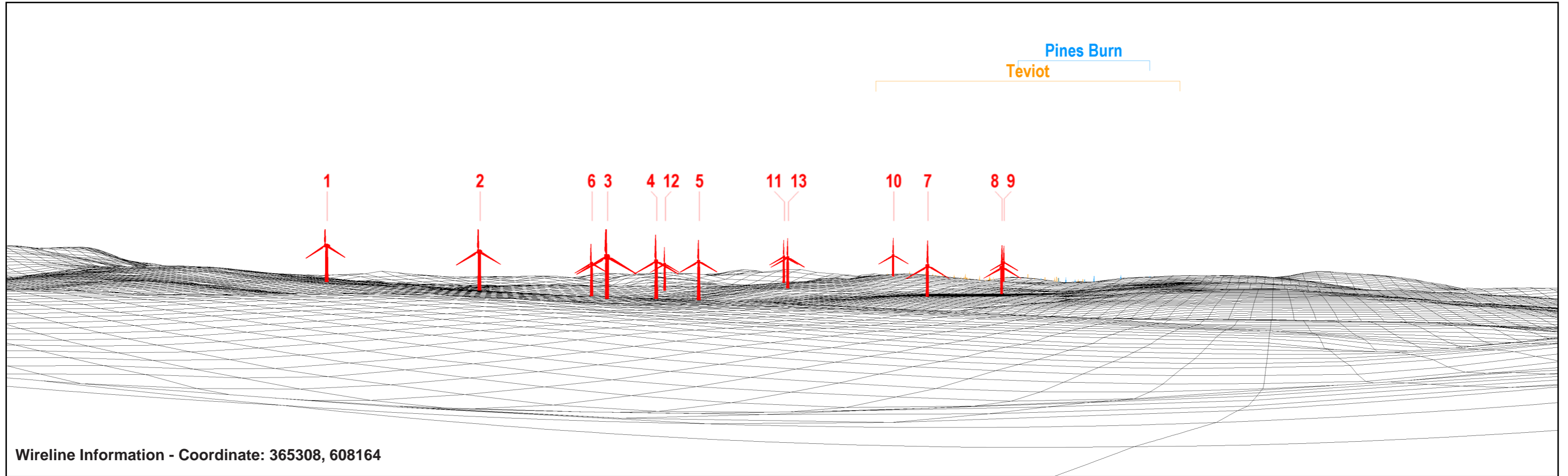


Viewpoint Location

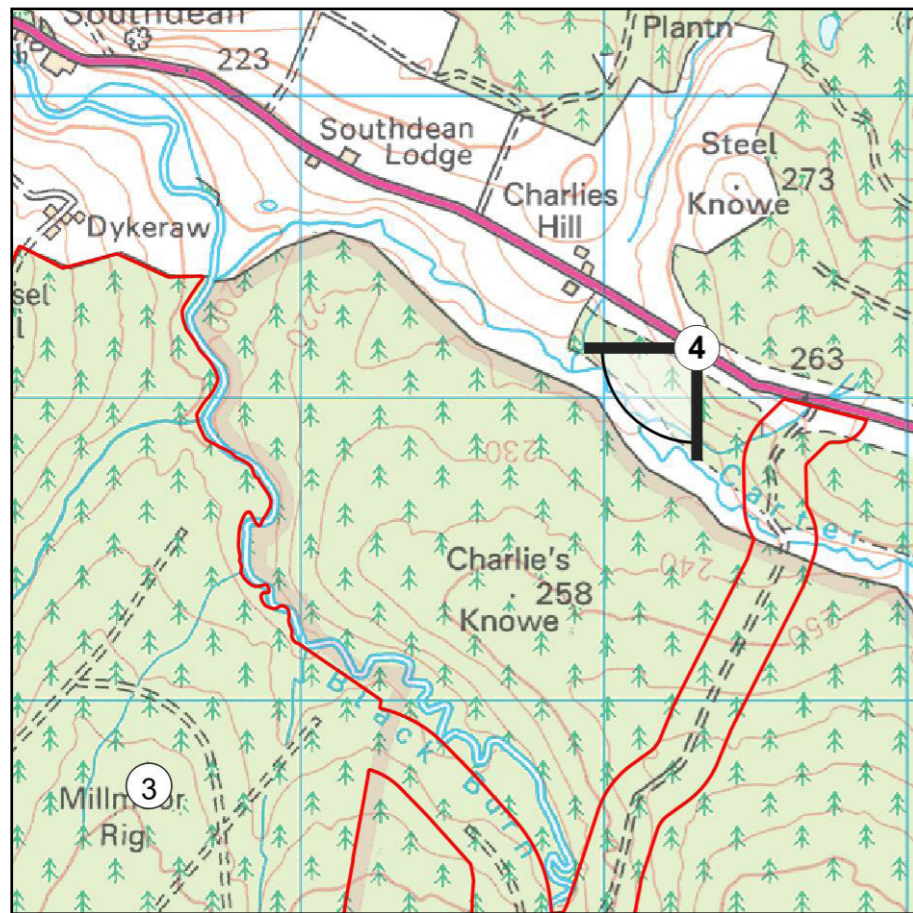


Representative View

A6088 Viewpoint 4 - Westbound - East of Charlie's Hill



Proposed Millmoor Rig Wind Farm - 90°. Application turbines in red. Operational schemes in green / Consented/Under-construction schemes in blue / In Planning schemes in orange.

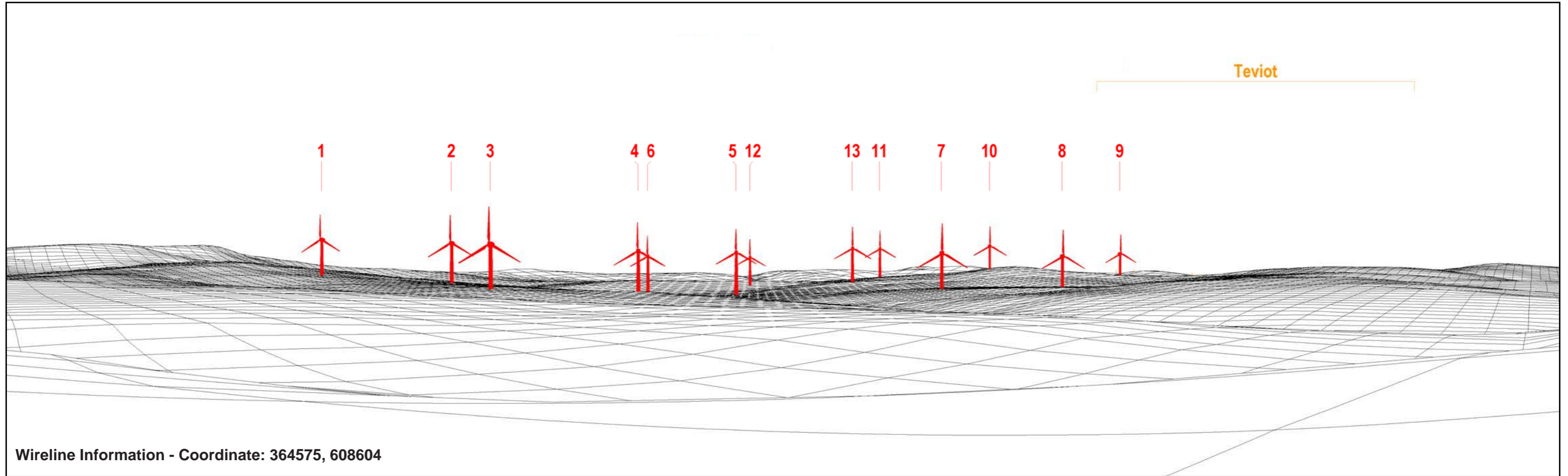


Viewpoint Location

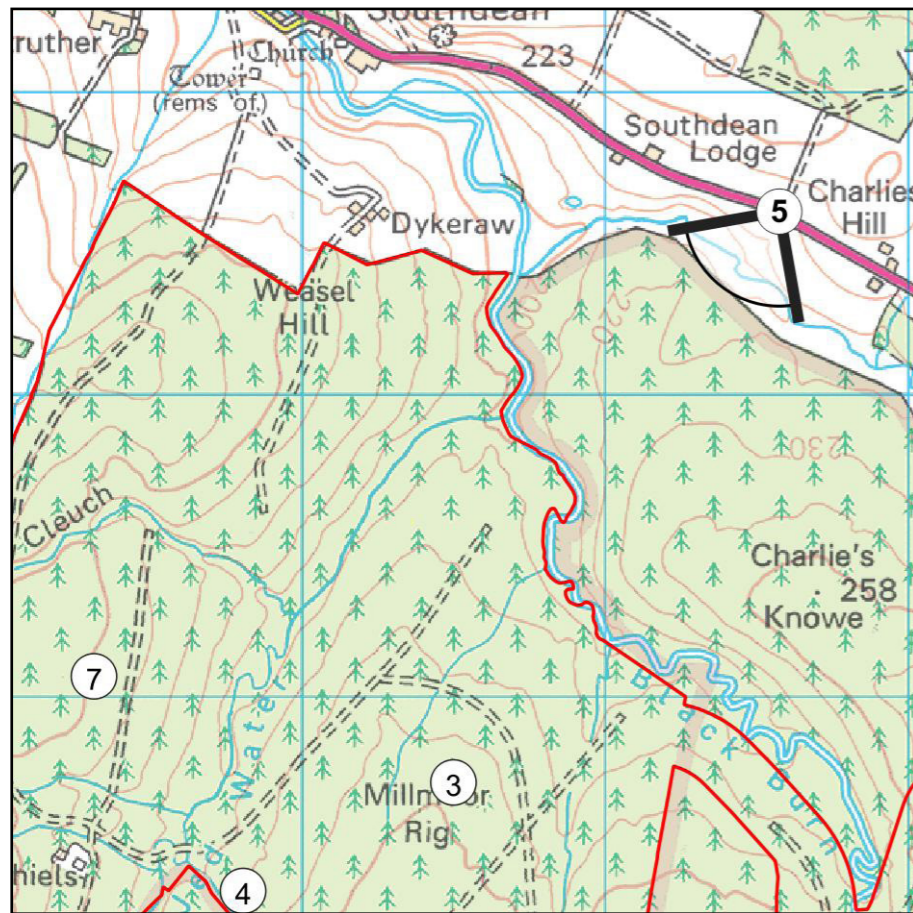


Representative View

A6088 Viewpoint 5 - Westbound - West of Charlie's Hill



Proposed Millmoor Rig Wind Farm - 90°. Application turbines in red. Operational schemes in green / Consented/Under-construction schemes in blue / In Planning schemes in orange.




Viewpoint Location



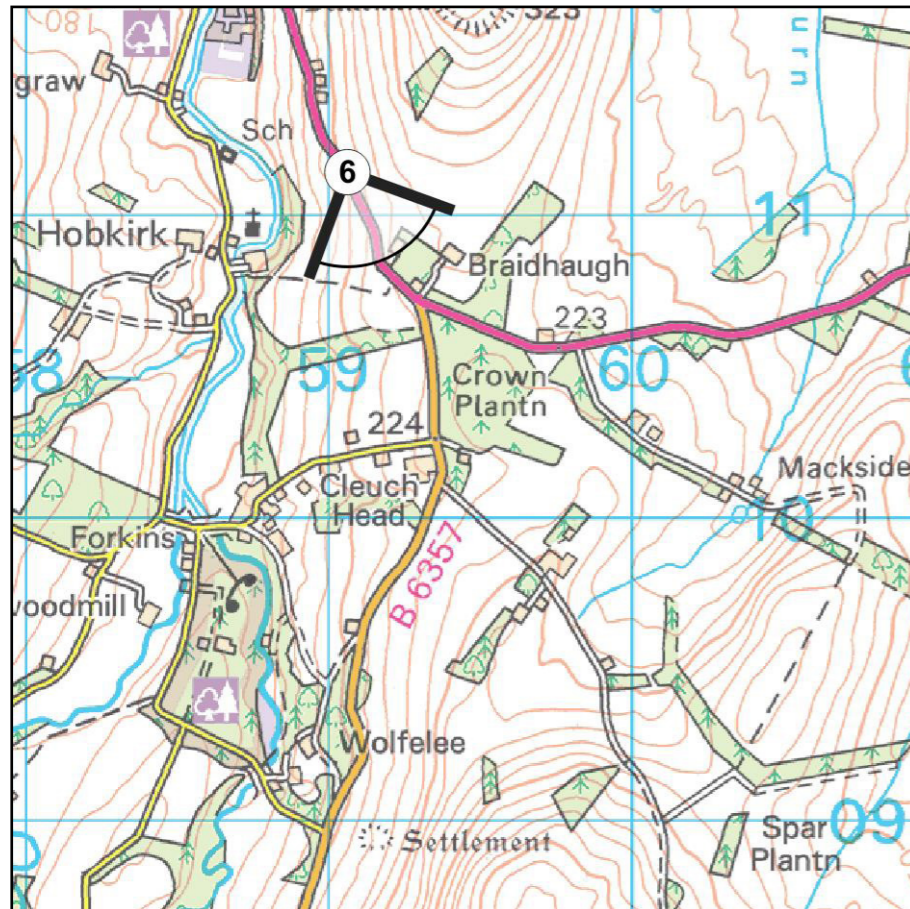
Representative View



A6088 Viewpoint 6 - Eastbound - Near Bonchester Hill



Proposed Millmoor Rig Wind Farm - 90°. Application turbines in red. Operational schemes in green / Consented/Under-construction schemes in blue / In Planning schemes in orange.




Viewpoint Location

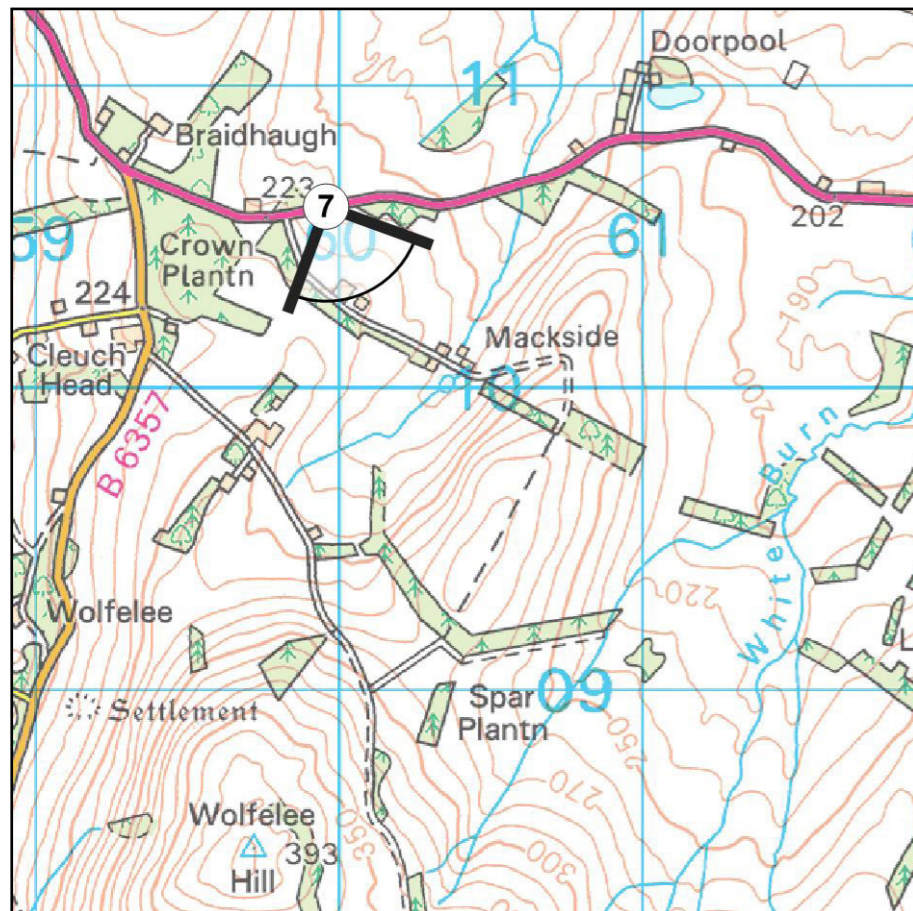


Representative View

A6088 Viewpoint 7 - Eastbound - East of Crowntailrigg



Proposed Millmoor Rig Wind Farm - 90°. Application turbines in red. Operational schemes in green / Consented/Under-construction schemes in blue / In Planning schemes in orange.




Viewpoint Location



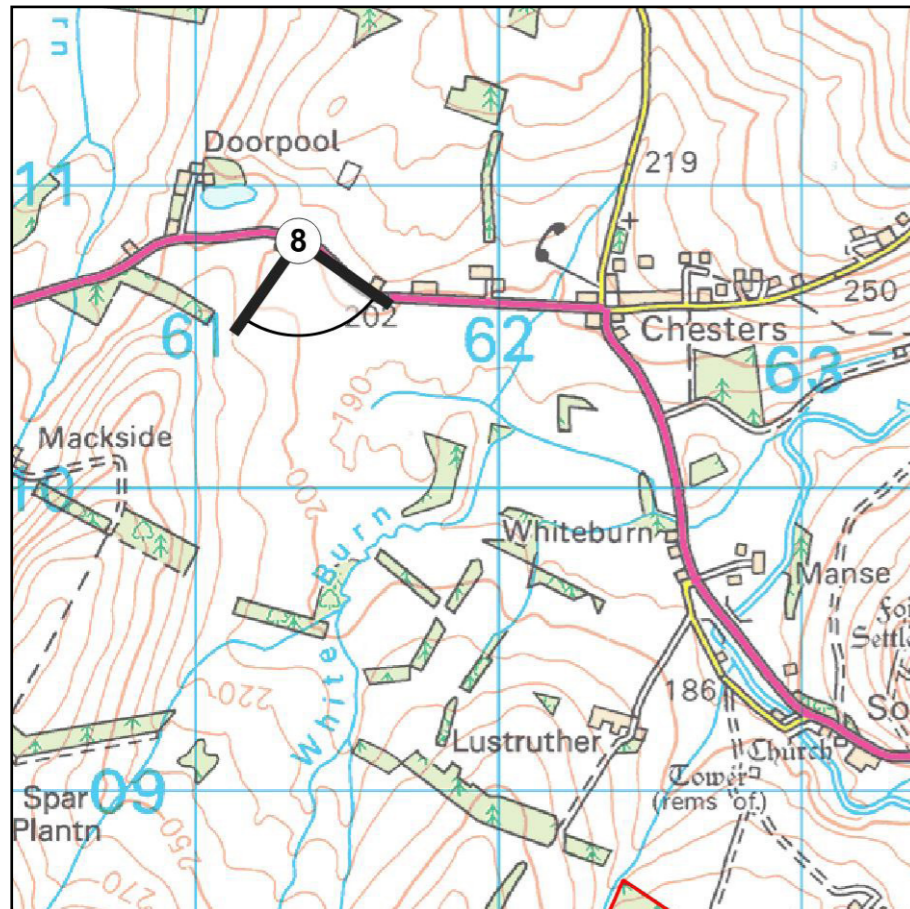
Representative View



A6088 Viewpoint 8 - Eastbound - East of Doorpool



Proposed Millmoor Rig Wind Farm - 90°. Application turbines in red. Operational schemes in green / Consented/Under-construction schemes in blue / In Planning schemes in orange.




Viewpoint Location

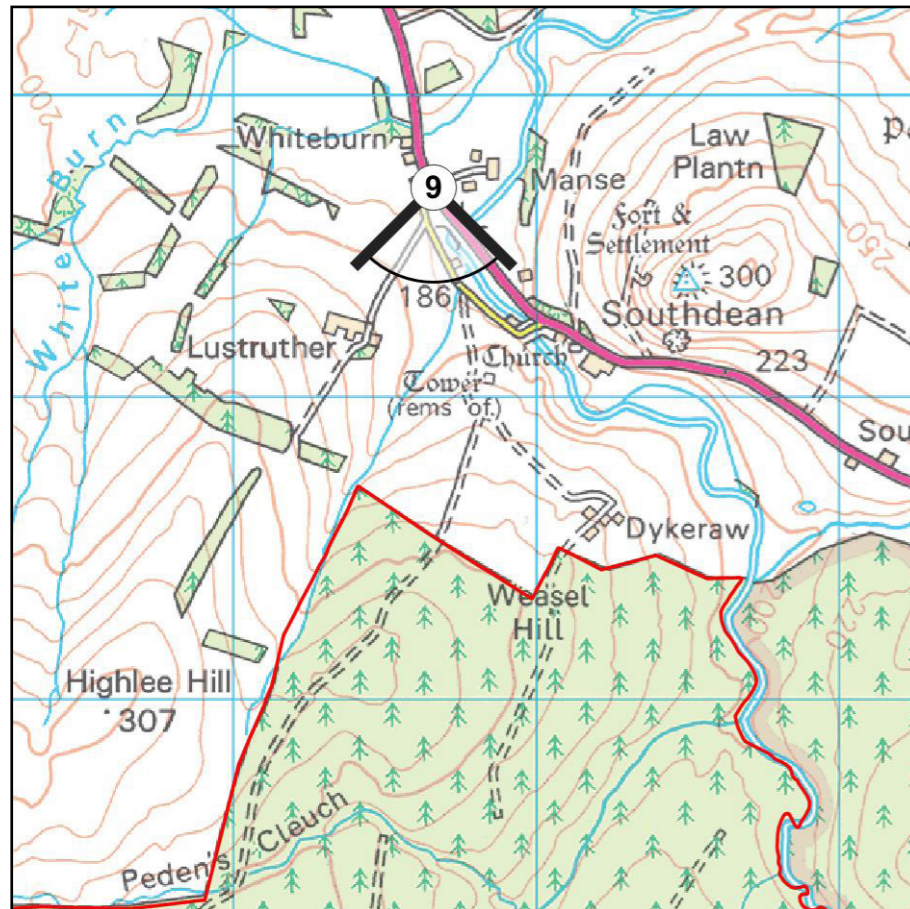


Representative View

A6088 Viewpoint 9 - Eastbound - South of Whiteburn



Proposed Millmoor Rig Wind Farm - 90°. Application turbines in red. Operational schemes in green / Consented/Under-construction schemes in blue / In Planning schemes in orange.



Viewpoint Location



Representative View