

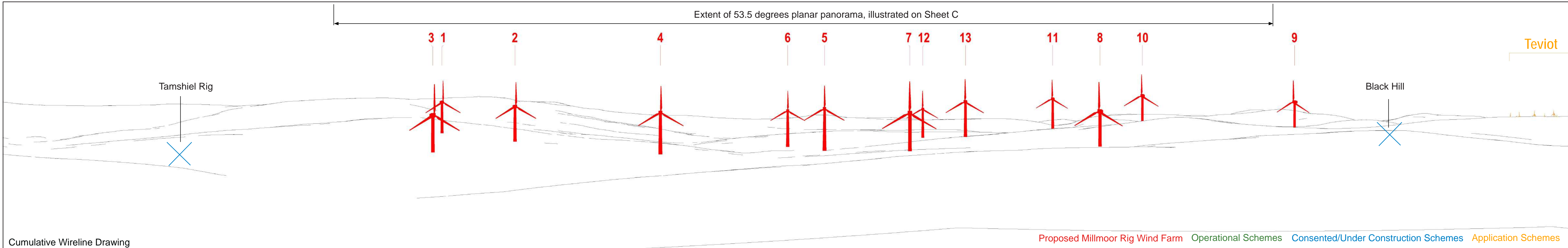
Cumulative Wireline Drawing Proposed Millmoor Rig Wind Farm Operational Schemes Consented/Under Construction Schemes Application Schemes View flat at a comfortable arm's length. If viewing this image on a screen, enlarge to full screen height

**Viewpoint Information**  
 OS Reference: E364303 N606342  
 Ground level: 254m (AOD)  
 Distance to nearest turbine: 885m (T3)  
 Bearing to centre of wireline: 259.4°  
 Angle of view: 90° (cylindrical)  
 Principal distance: 500mm  
 Paper size: 841 x 297 mm (half A1)  
 Correct printed image size: 820 x 240mm





Existing View

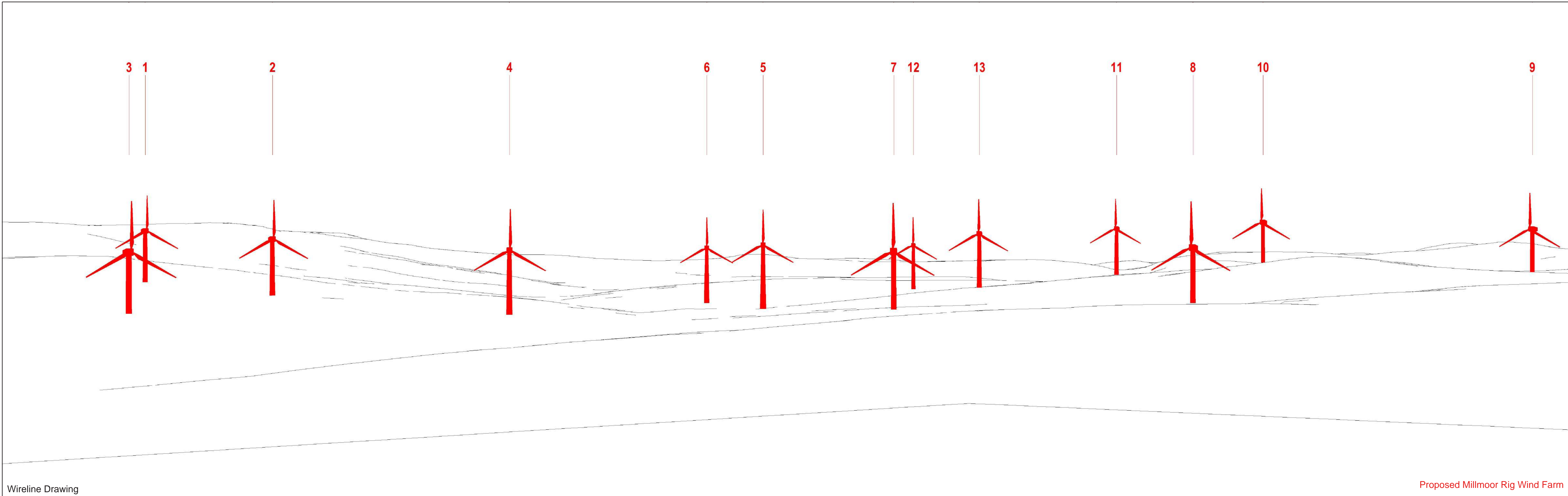


Cumulative Wireline Drawing

**Viewpoint Information**   OS Reference: E363496 N609388   Distance to nearest turbine: 2604m (T7)   Angle of view: 90° (cylindrical)   Camera: Canon EOS 5D Mark III  
 Ground level: 292m (AOD)   Bearing to centre of photograph: 200°   Principal distance: 500mm   Lens: 50mm Fixed Focal Lens  
 Paper size: 841 x 297 mm (half A1)   Height: 1.5m   Date & Time: 07/09/2021 12:25  
 Correct printed image size: 820 x 260mm



(Sheet A)  
 Figure 7.4 Heritage Viewpoint 18 - Southdean Law, fort & settlement  
 Drawing number P21-1816.301



Wireline Drawing

Proposed Millmoor Rig Wind Farm

**Viewpoint Information**  
 OS Reference: E363496 N609388  
 Ground level: 292m (AOD)  
 Distance to nearest turbine: 2604m (T7)  
 Bearing to centre of photograph: 203°  
 Angle of view: 53.5° (planar)  
 Principal distance: 812.5mm  
 Paper size: 841 x 297 mm (half A1)  
 Correct printed image size: 820 x 260mm

Camera: Canon EOS 5D Mark III  
 Lens: 50mm Fixed Focal Lens  
 Height: 1.5m  
 Date & Time: 07/09/2021 12:25



(Sheet B)  
 Figure 7.4 Heritage Viewpoint 18 - Southdean Law,fort & settlement  
 Drawing number P21-1816.301



Photomontage

**Viewpoint Information**

OS Reference: E363496 N609388  
Ground level: 292m (AOD)

Distance to nearest turbine: 2604m (T7)  
Bearing to centre of photograph: 203°

Angle of view: 53.5° (planar)  
Principal distance: 812.5mm  
Paper size: 841 x 297 mm (half A1)  
Correct printed image size: 820 x 260mm

Camera: Canon EOS 5D Mark III  
Lens: 50mm Fixed Focal Lens  
Height: 1.5m  
Date & Time: 07/09/2021 12:25

MILLMOOR RIG WIND FARM



Figure 7.4 Heritage Viewpoint 18 - Southdean Law,fort & settlement  
Drawing number P21-1816.301

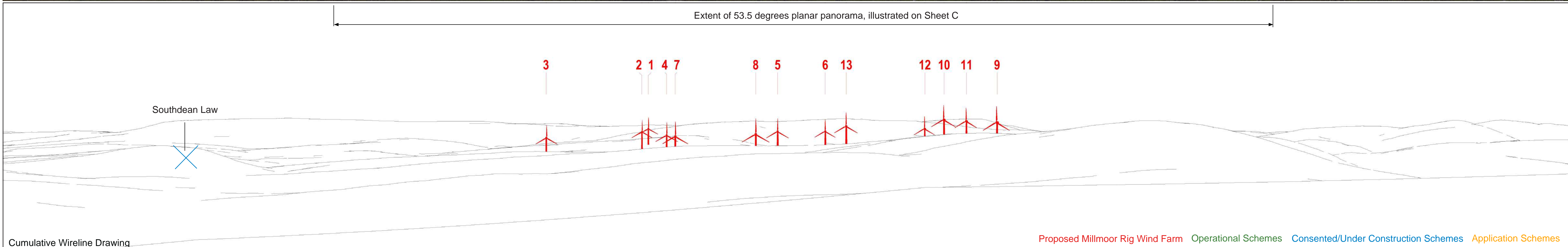
(Sheet C)



Existing View

Southdean Law

Extent of 53.5 degrees planar panorama, illustrated on Sheet C



Cumulative Wireline Drawing

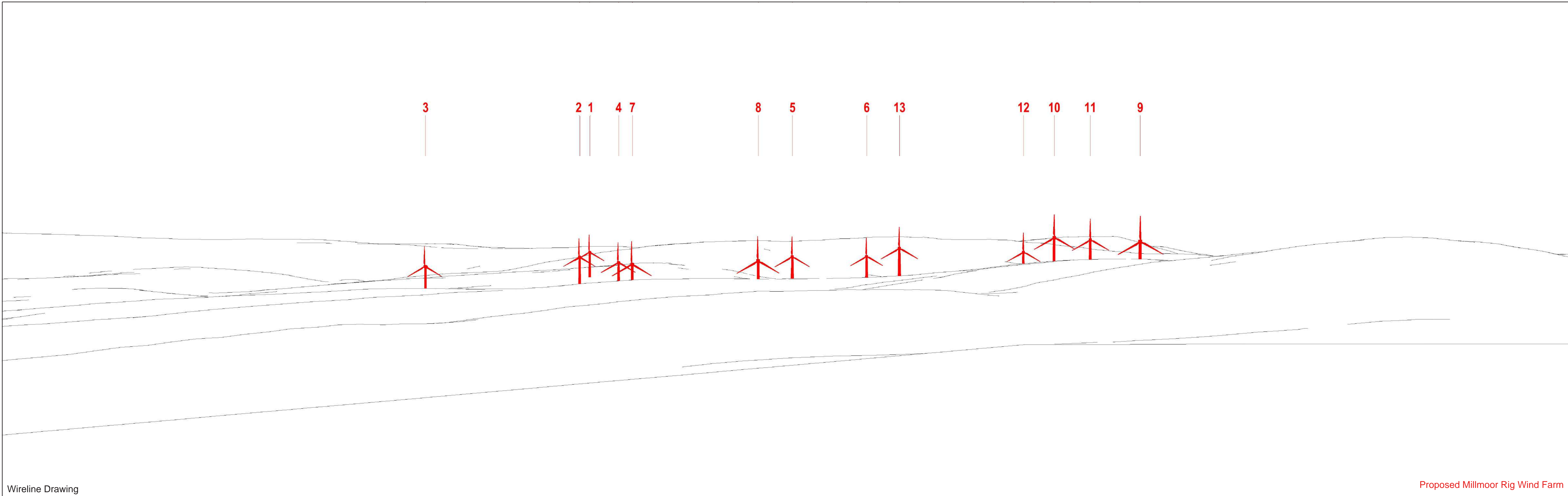
Proposed Millmoor Rig Wind Farm   Operational Schemes   Consented/Under Construction Schemes   Application Schemes

**Viewpoint Information**  
 OS Reference: E359471 N611790   Distance to nearest turbine: 5077m (T9)  
 Ground level: 319m (AOD)   Bearing to centre of photograph: 155.35°  
 Angle of view: 90° (cylindrical)  
 Principal distance: 500mm  
 Paper size: 841 x 297 mm (half A1)  
 Correct printed image size: 820 x 260mm  
 Camera: Canon EOS 5D Mark III  
 Lens: 50mm Fixed Focal Lens  
 Height: 1.5m  
 Date & Time: 07/09/2021 14:10

MILLMOOR RIG WIND FARM



(Sheet A)  
 Figure 7.5 Heritage Viewpoint 20 - Bonchester Hill, fort  
 Drawing number P21-1816.302



Wireline Drawing

Proposed Millmoor Rig Wind Farm

**Viewpoint Information**

OS Reference: E359471 N611790  
Ground level: 319m (AOD)

Distance to nearest turbine: 5077m (T9)  
Bearing to centre of photograph: 155.35°

Angle of view: 53.5° (planar)  
Principal distance: 812.5mm  
Paper size: 841 x 297 mm (half A1)  
Correct printed image size: 820 x 260mm

Camera: Canon EOS 5D Mark III  
Lens: 50mm Fixed Focal Lens  
Height: 1.5m  
Date & Time: 07/09/2021 14:10

MILLMOOR RIG WIND FARM



(Sheet B)  
Figure 7.5 Heritage Viewpoint 20 - Bonchester Hill, fort  
Drawing number P21-1816.302



Photomontage

**Viewpoint Information**

MILLMOOR RIG WIND FARM

OS Reference: E359471 N611790  
Ground level: 319m (AOD)

Distance to nearest turbine: 5077m (T9)  
Bearing to centre of photograph: 155.35°


Angle of view: 53.5° (planar)  
Principal distance: 812.5mm  
Paper size: 841 x 297 mm (half A1)  
Correct printed image size: 820 x 260mm

Camera: Canon EOS 5D Mark III  
Lens: 50mm Fixed Focal Lens  
Height: 1.5m  
Date & Time: 07/09/2021 14:10



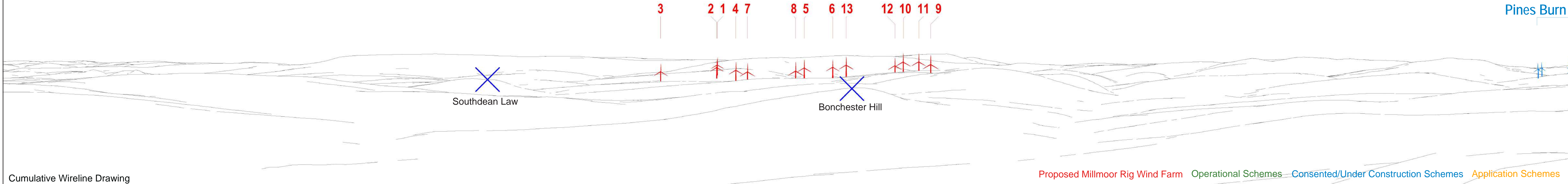
Figure 7.5 Heritage Viewpoint 20 - Bonchester Hill, fort  
Drawing number P21-1816.302

(Sheet C)



Existing View

Extent of 53.5 degrees planar panorama, illustrated on Sheet C



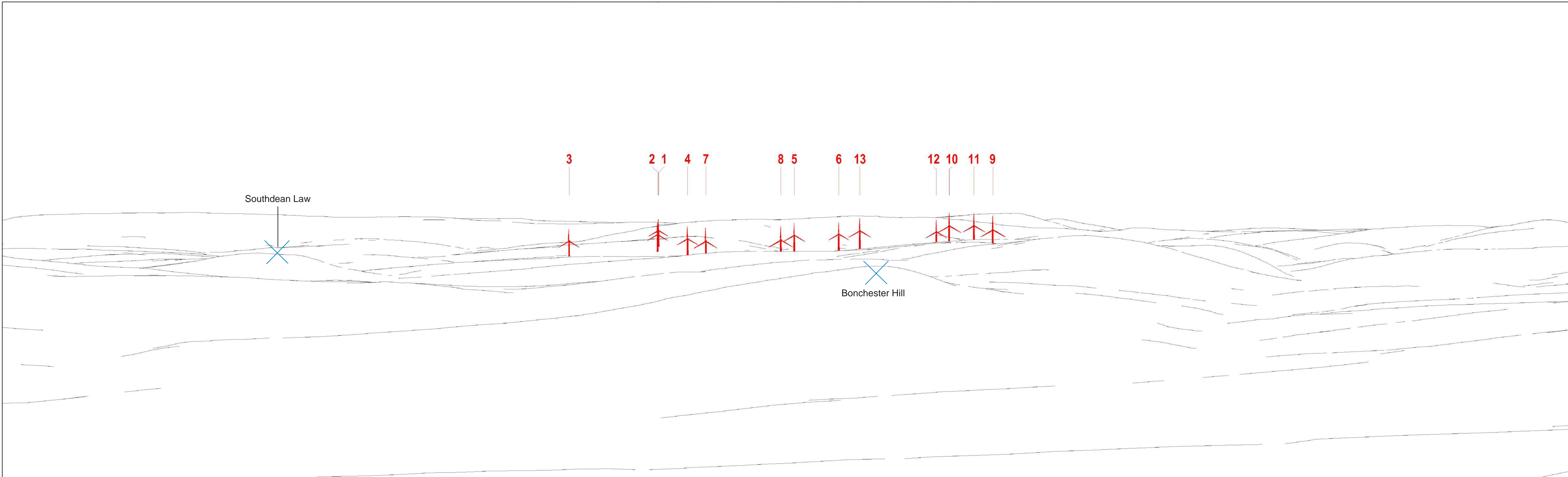
Cumulative Wireline Drawing

**Viewpoint Information** OS Reference: E358048 N615547 Distance to nearest turbine: 9072m (T9) Angle of view: 90° (cylindrical) Camera: Canon EOS 5D Mark III  
 Ground level: 414m (AOD) Bearing to centre of photograph: 155.55° Principal distance: 500mm Lens: 50mm Fixed Focal Lens  
 Paper size: 841 x 297 mm (half A1) Height: 1.5m Date & Time: 25/07/2022 15:10  
 Correct printed image size: 820 x 260mm



(Sheet A)  
 Figure 7.6 Heritage Viewpoint 19 - Rubers Law,fort & Roman signal station  
 Drawing number P21-1816.303





Wireline Drawing

Proposed Millmoor Rig Wind Farm

**Viewpoint Information** OS Reference: E358048 N615547 Distance to nearest turbine: 9072m (T9) Angle of view: 53.5° (planar) Camera: Canon EOS 5D Mark III  
 Ground level: 414m (AOD) Bearing to centre of photograph: 155.55° Principal distance: 812.5mm Lens: 50mm Fixed Focal Lens  
 Paper size: 841 x 297 mm (half A1) Height: 1.5m  
 Correct printed image size: 820 x 260mm Date & Time: 25/07/2022 15:10



Figure 7.6 Heritage Viewpoint 19 - Rubers Law, fort & Roman signal station  
 Drawing number P21-1816.303

(Sheet B)



Photomontage

**Viewpoint Information**

MILLMOOR RIG WIND FARM

OS Reference: E358048 N615547  
Ground level: 414m (AOD)

Distance to nearest turbine: 9072m (T9)  
Bearing to centre of photograph: 155.55°

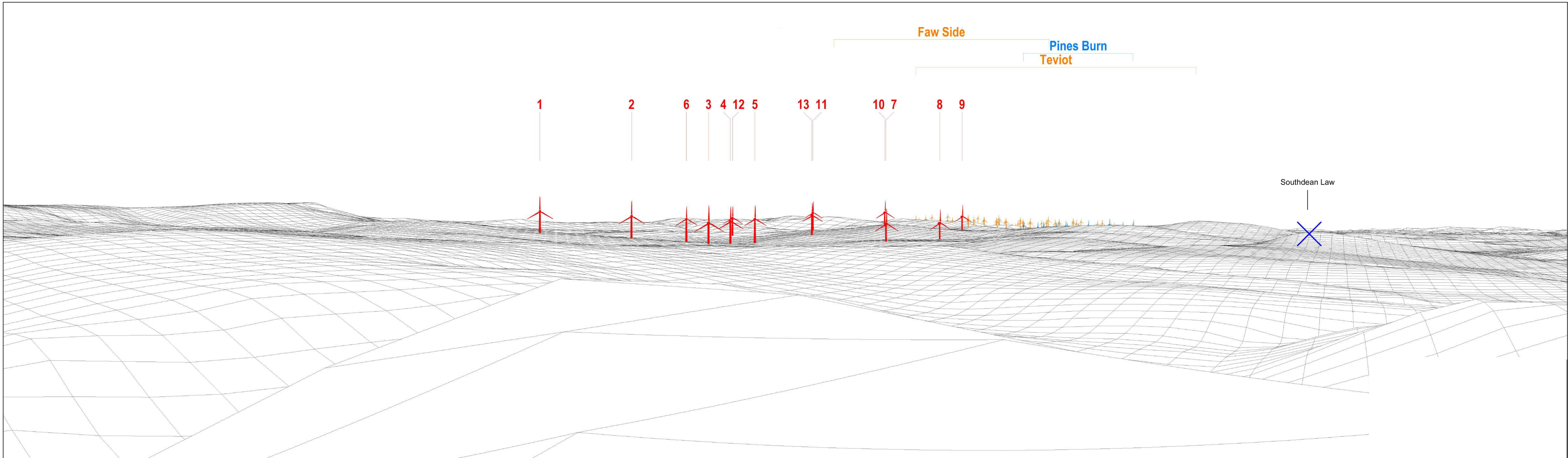
Angle of view: 53.5° (planar)  
Principal distance: 812.5mm  
Paper size: 841 x 297 mm (half A1)  
Correct printed image size: 820 x 260mm

Camera: Canon EOS 5D Mark III  
Lens: 50mm Fixed Focal Lens  
Height: 1.5m  
Date & Time: 25/07/2022 15:10



Figure 7.6 Heritage Viewpoint 19 - Rubers Law,fort & Roman signal station  
Drawing number P21-1816.303

(Sheet C)



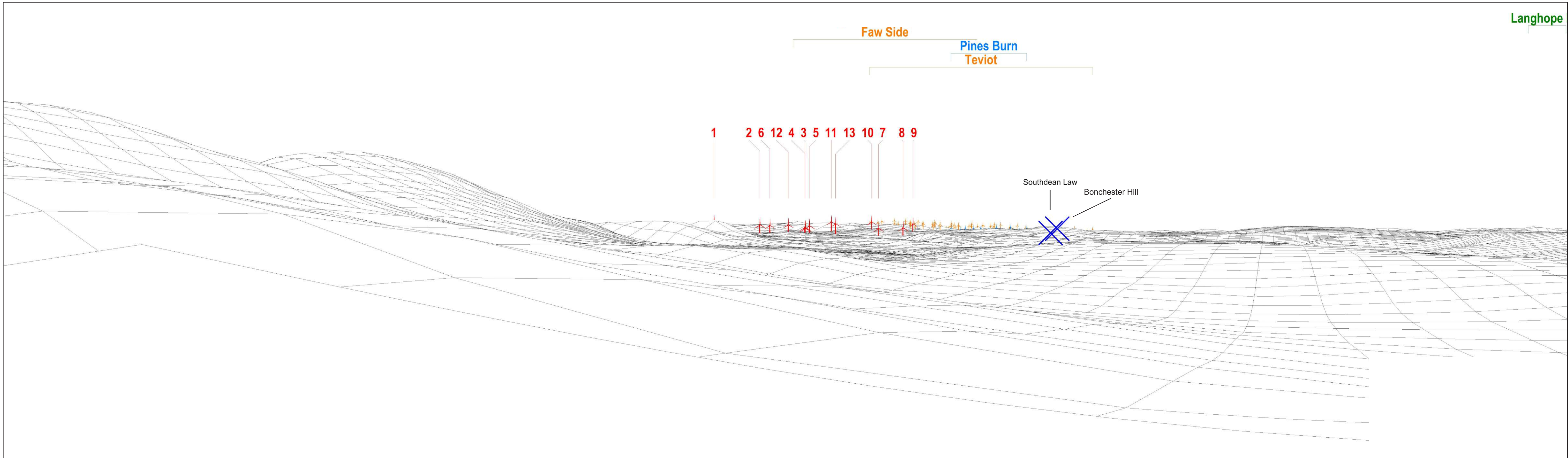
Cumulative Wireline Drawing Proposed Millmoor Rig Wind Farm Operational Schemes Consented/Under Construction Schemes Application Schemes View flat at a comfortable arm's length. If viewing this image on a screen, enlarge to full screen height

**Viewpoint Information**  
 OS Reference: E367303 N609502  
 Ground level: 290m (AOD)  
 Distance to nearest turbine: 4714m (T3)  
 Bearing to centre of wireline: 238.2°  
 Angle of view: 90° (cylindrical)  
 Principal distance: 500mm  
 Paper size: 841 x 297 mm (half A1)  
 Correct printed image size: 820 x 240mm

MILLMOOR RIG WIND FARM



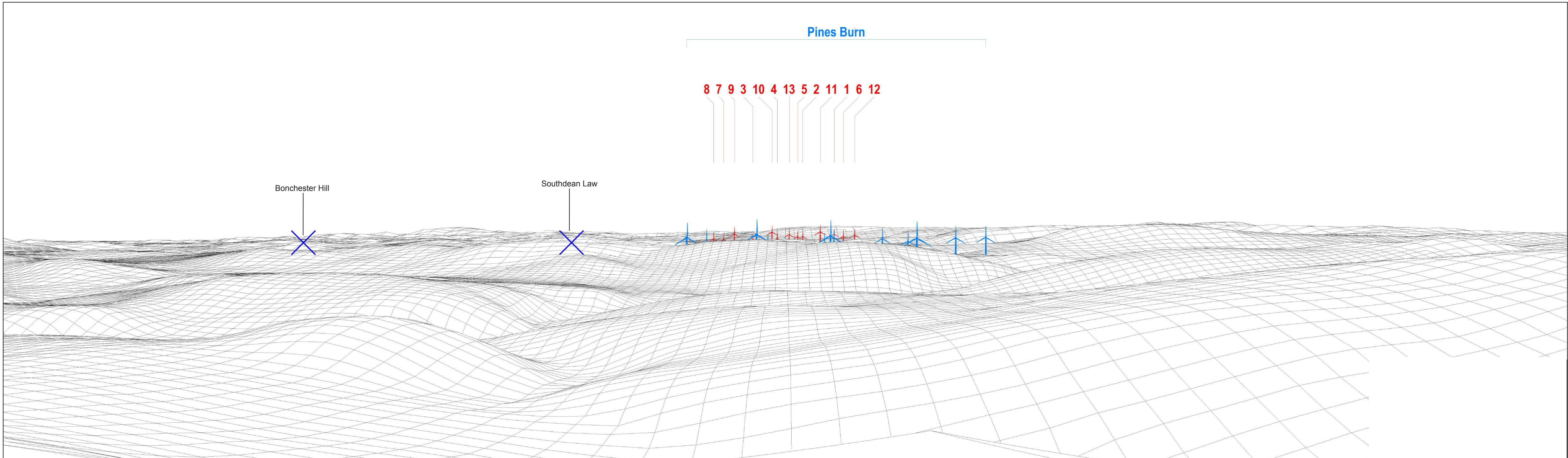
Figure 7.7 Heritage Viewpoint 7 - Shaw Craigs,fort  
 Drawing number P21-1816.304



Cumulative Wireline Drawing Proposed Millmoor Rig Wind Farm Operational Schemes Consented/Under Construction Schemes Application Schemes View flat at a comfortable arm's length. If viewing this image on a screen, enlarge to full screen height

**Viewpoint Information**  
 OS Reference: E373006 N611573  
 Ground level: 290m (AOD)  
 Distance to nearest turbine: 10,674m (T3)  
 Bearing to centre of wireline: 241.8°  
 Angle of view: 90° (cylindrical)  
 Principal distance: 500mm  
 Paper size: 841 x 297 mm (half A1)  
 Correct printed image size: 820 x 240mm





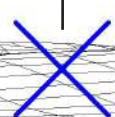
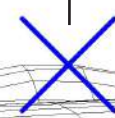
Cumulative Wireline Drawing Proposed Millmoor Rig Wind Farm Operational Schemes Consented/Under Construction Schemes Application Schemes View flat at a comfortable arm's length. If viewing this image on a screen, enlarge to full screen height

**Viewpoint Information**  
 OS Reference: E349086 N600245  
 Ground level: 427m (AOD)  
 Distance to nearest turbine: 11,506m (T9)  
 Bearing to centre of wireline: 90°  
 Angle of view: 90° (cylindrical)  
 Principal distance: 500mm  
 Paper size: 841 x 297 mm (half A1)  
 Correct printed image size: 820 x 240mm

3 7 8 2 1 5 13 9 10 6 11 12

Bonchester Hill

Southdean Law



Cumulative Wireline Drawing

Proposed Millmoor Rig Wind Farm Operational Schemes Consented/Under Construction Schemes Application Schemes

View flat at a comfortable arm's length. If viewing this image on a screen, enlarge to full screen height

Viewpoint Information

OS Reference: E353669 N612379  
Ground level: 264m (AOD)

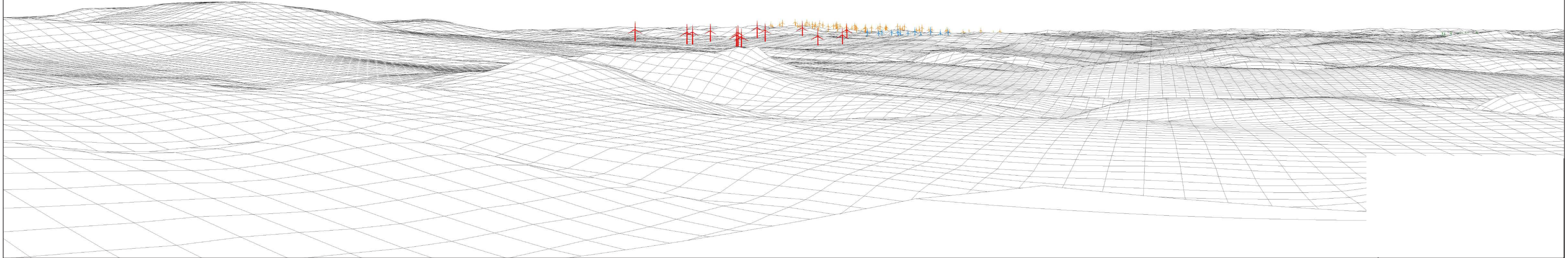
Distance to nearest turbine: 8858m (T9)  
Bearing to centre of wireline: 127.1°

Angle of view: 90° (cylindrical)  
Principal distance: 500mm  
Paper size: 841 x 297 mm (half A1)  
Correct printed image size: 820 x 240mm

Faw Side

Pines Burn  
Teviot

1 2 6 12 4 5 3 11 13 10 7 8 9



Cumulative Wireline Drawing

Proposed Millmoor Rig Wind Farm Operational Schemes Consented/Under Construction Schemes Application Schemes

View flat at a comfortable arm's length. If viewing this image on a screen, enlarge to full screen height

Viewpoint Information

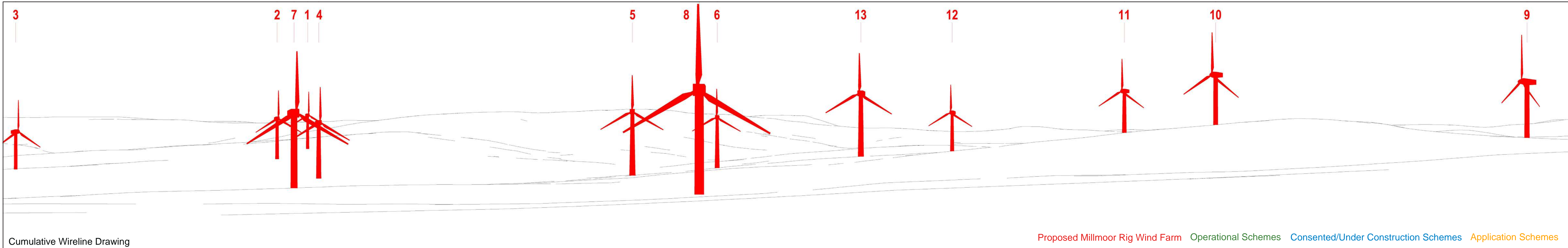
OS Reference: E372113 N610488  
Ground level: 390m (AOD)

Distance to nearest turbine: 9402m (T3)  
Bearing to centre of wireline: 248.8°

Angle of view: 90° (cylindrical)  
Principal distance: 500mm  
Paper size: 841 x 297 mm (half A1)  
Correct printed image size: 820 x 240mm



Existing View



**Viewpoint Information**    OS Reference: E361601 N607964    Distance to nearest turbine: 819m (T8)    Angle of view: 100° (cylindrical)    Camera: Canon EOS 5D Mark III  
 Ground level: 301m (AOD)    Bearing to centre of photograph: 173.7°    Principal distance: 500mm    Lens: 50mm Fixed Focal Lens  
 MILLMOOR RIG WIND FARM    Paper size: 841 x 297 mm (half A1)    Height: 1.5m    Date & Time: 25/07/2022 13:40  
 Correct printed image size: 820 x 260mm







Photomontage

**Viewpoint Information**

OS Reference: E361601 N607964  
Ground level: 301m (AOD)

Distance to nearest turbine: 819m (T8)  
Bearing to centre of photograph: 173.7°

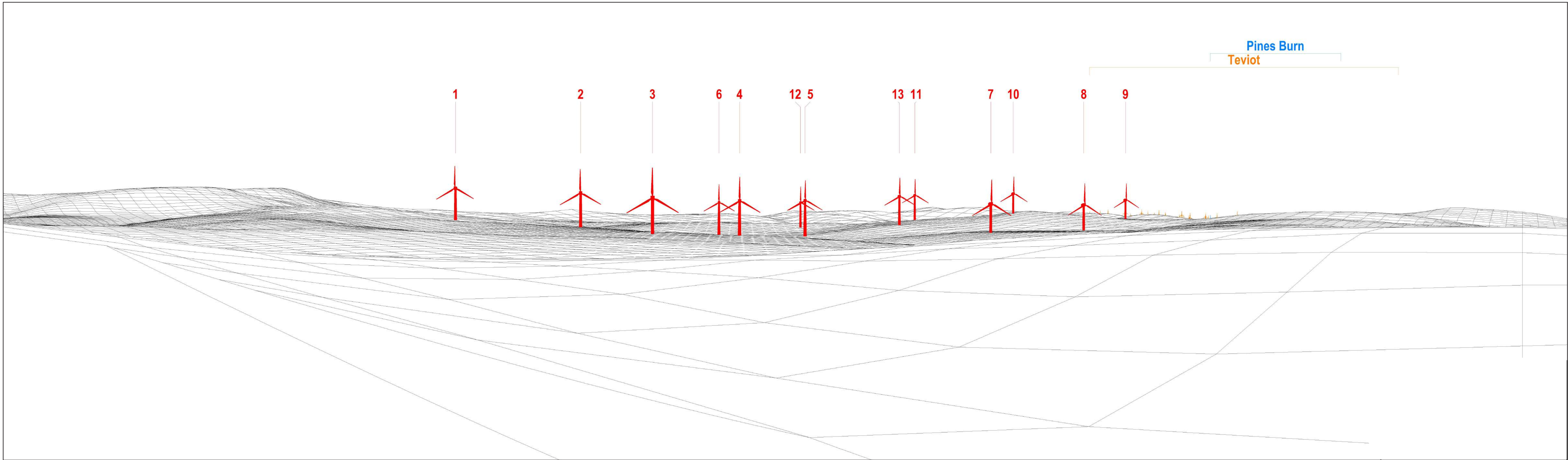
Angle of view: 100° (cylindrical)  
Principal distance: 500mm  
Paper size: 841 x 297 mm (half A1)  
Correct printed image size: 820 x 220mm

Camera: Canon EOS 5D Mark III  
Lens: 50mm Fixed Focal Lens  
Height: 1.5m  
Date & Time: 25/07/2022 13:40

MILLMOOR RIG WIND FARM

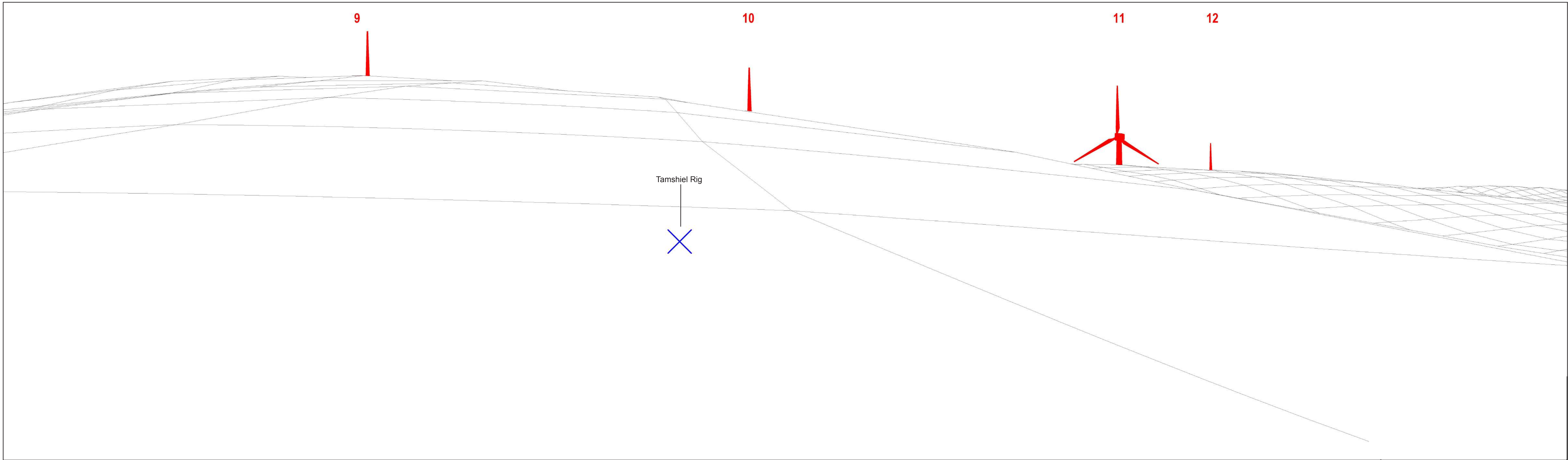


(Sheet B)  
Figure 7.12 Heritage Viewpoint 12 - Highlee Hill  
Drawing number P21-1816.309



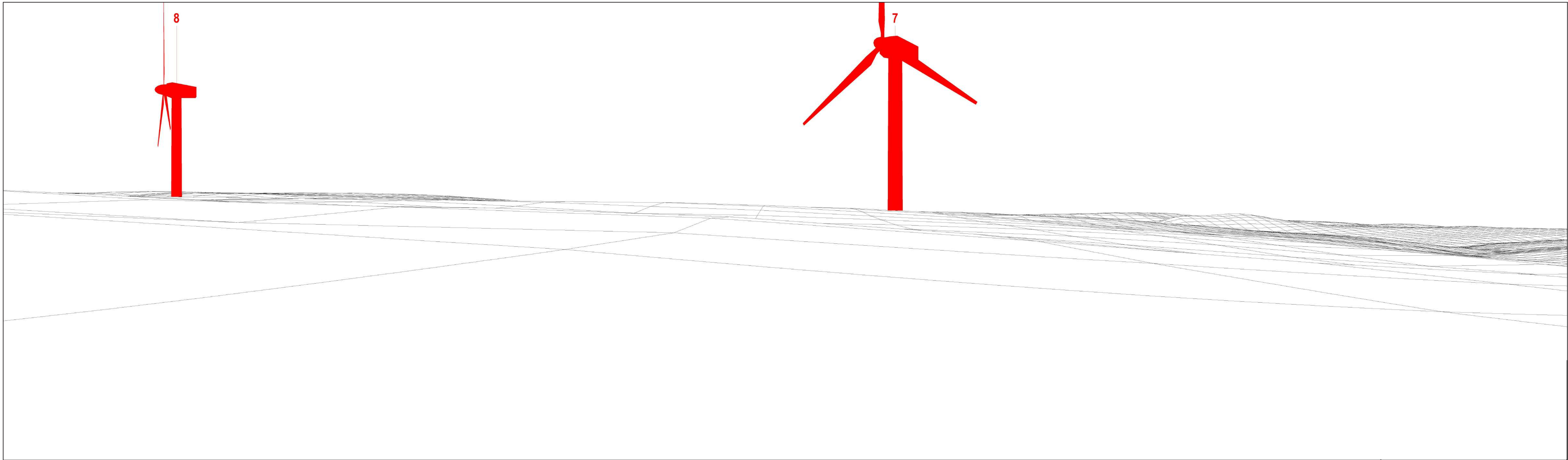
Cumulative Wireline Drawing Proposed Millmoor Rig Wind Farm Operational Schemes Consented/Under Construction Schemes Application Schemes View flat at a comfortable arm's length. If viewing this image on a screen, enlarge to full screen height

**Viewpoint Information**  
 OS Reference: E365246 N608800  
 Ground level: 246m (AOD)  
 Distance to nearest turbine: 2718m (T3)  
 Bearing to centre of wireline: 227.6°  
 Angle of view: 90° (cylindrical)  
 Principal distance: 500mm  
 Paper size: 841 x 297 mm (half A1)  
 Correct printed image size: 820 x 240mm



Cumulative Wireline Drawing Proposed Millmoor Rig Wind Farm Operational Schemes Consented/Under Construction Schemes Application Schemes View flat at a comfortable arm's length. If viewing this image on a screen, enlarge to full screen height

**Viewpoint Information**  
 OS Reference: E359609 N606565  
 Ground level: 292m (AOD)  
 Distance to nearest turbine: 1004m (T9)  
 Bearing to centre of wireline: 98.8°  
 Angle of view: 90° (cylindrical)  
 Principal distance: 500mm  
 Paper size: 841 x 297 mm (half A1)  
 Correct printed image size: 820 x 240mm




Cumulative Wireline Drawing Proposed Millmoor Rig Wind Farm Operational Schemes Consented/Under Construction Schemes Application Schemes View flat at a comfortable arm's length. If viewing this image on a screen, enlarge to full screen height

**Viewpoint Information**  
OS Reference: E356249 N606480  
Ground level: 236m (AOD)  
Distance to nearest turbine: 406m (T5)  
Bearing to centre of wireline: 360°  
Angle of view: 90° (cylindrical)  
Principal distance: 500mm  
Paper size: 841 x 297 mm (half A1)  
Correct printed image size: 820 x 240mm

MILLMOOR RIG WIND FARM




Sheet A - Left  
Figure 7.15 Heritage Viewpoint 15 - Westshiels  
Drawing number P21-1816.312



Cumulative Wireline Drawing Proposed Millmoor Rig Wind Farm Operational Schemes Consented/Under Construction Schemes Application Schemes View flat at a comfortable arm's length. If viewing this image on a screen, enlarge to full screen height

**Viewpoint Information**  
 OS Reference: E356249 N606480  
 Ground level: 236m (AOD)  
 Distance to nearest turbine: 406m (T5)  
 Bearing to centre of wireline: 90°  
 Angle of view: 90° (cylindrical)  
 Principal distance: 500mm  
 Paper size: 841 x 297 mm (half A1)  
 Correct printed image size: 820 x 240mm



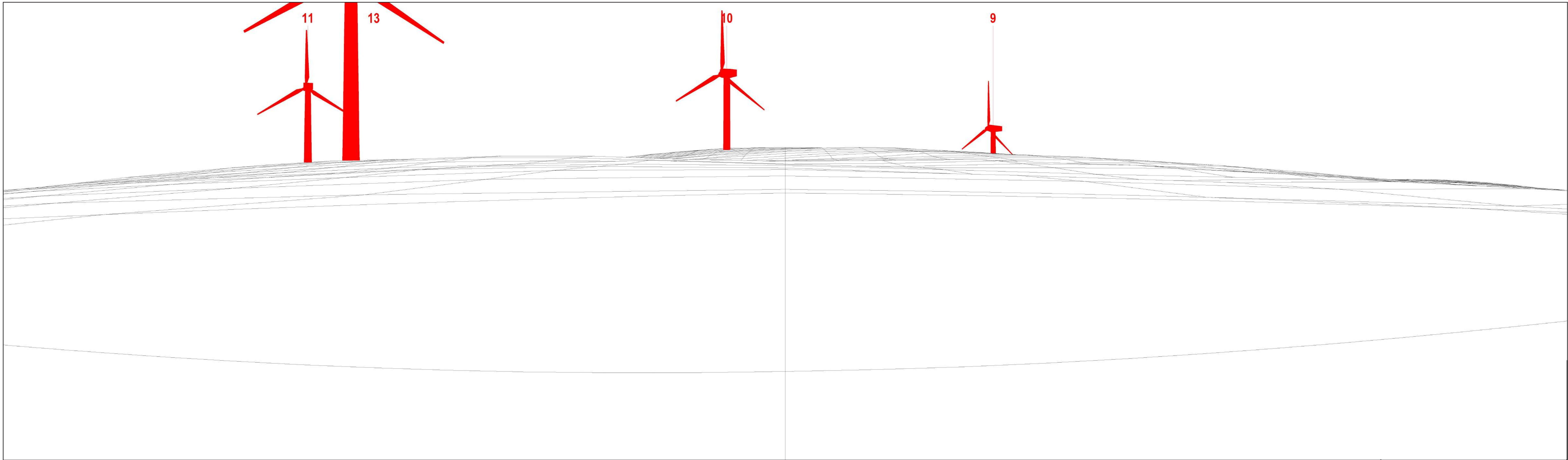


Cumulative Wireline Drawing Proposed Millmoor Rig Wind Farm Operational Schemes Consented/Under Construction Schemes Application Schemes View flat at a comfortable arm's length. If viewing this image on a screen, enlarge to full screen height

**Viewpoint Information**  
 OS Reference: E356249 N606480  
 Ground level: 236m (AOD)  
 Distance to nearest turbine: 406m (T5)  
 Bearing to centre of wireline: 180°  
 Angle of view: 90° (cylindrical)  
 Principal distance: 500mm  
 Paper size: 841 x 297 mm (half A1)  
 Correct printed image size: 820 x 240mm

MILLMOOR RIG WIND FARM






Cumulative Wireline Drawing Proposed Millmoor Rig Wind Farm Operational Schemes Consented/Under Construction Schemes Application Schemes View flat at a comfortable arm's length. If viewing this image on a screen, enlarge to full screen height

**Viewpoint Information**  
 OS Reference: E356249 N606480  
 Ground level: 236m (AOD)  
 Distance to nearest turbine: 406m (T5)  
 Bearing to centre of wireline: 270°  
 Angle of view: 90° (cylindrical)  
 Principal distance: 500mm  
 Paper size: 841 x 297 mm (half A1)  
 Correct printed image size: 820 x 240mm

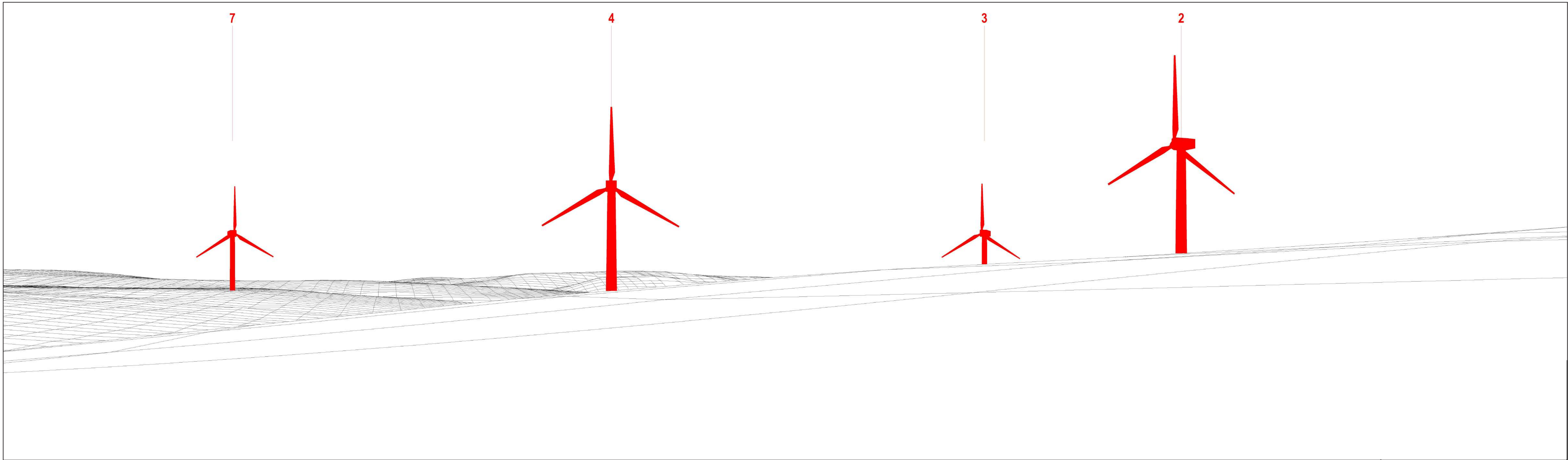




Cumulative Wireline Drawing Proposed Millmoor Rig Wind Farm Operational Schemes Consented/Under Construction Schemes Application Schemes View flat at a comfortable arm's length. If viewing this image on a screen, enlarge to full screen height

**Viewpoint Information**  
 OS Reference: E362580 N605370  
 Ground level: 256m (AOD)  
 Distance to nearest turbine: 520m (T6)  
 Bearing to centre of wireline: 292.9°  
 Angle of view: 90° (cylindrical)  
 Principal distance: 500mm  
 Paper size: 841 x 297 mm (half A1)  
 Correct printed image size: 820 x 240mm



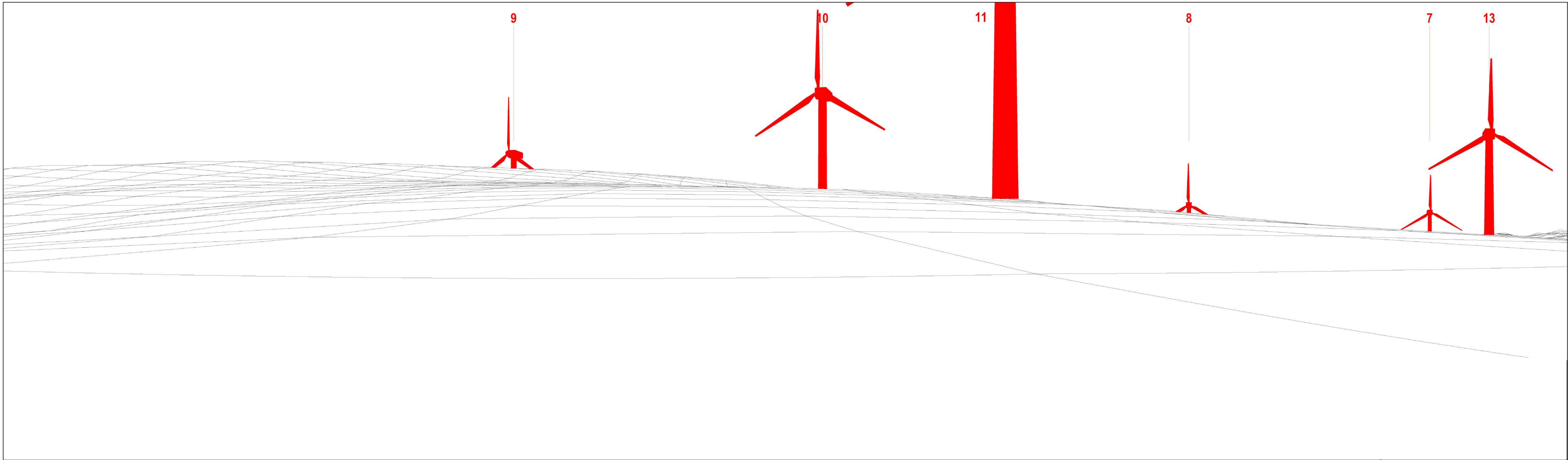


Cumulative Wireline Drawing Proposed Millmoor Rig Wind Farm Operational Schemes Consented/Under Construction Schemes Application Schemes View flat at a comfortable arm's length. If viewing this image on a screen, enlarge to full screen height

**Viewpoint Information**  
 OS Reference: E362580 N605370  
 Ground level: 256m (AOD)  
 Distance to nearest turbine: 520m (T6)  
 Bearing to centre of wireline: 22.9°  
 Angle of view: 90° (cylindrical)  
 Principal distance: 500mm  
 Paper size: 841 x 297 mm (half A1)  
 Correct printed image size: 820 x 240mm

MILLMOOR RIG WIND FARM

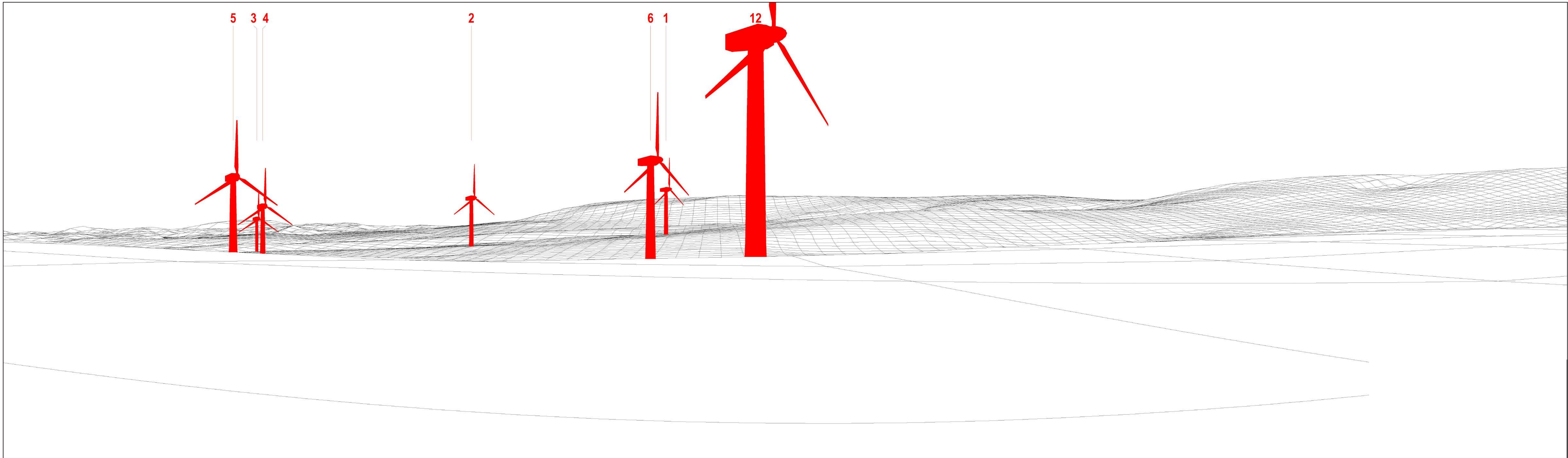




Cumulative Wireline Drawing Proposed Millmoor Rig Wind Farm Operational Schemes Consented/Under Construction Schemes Application Schemes View flat at a comfortable arm's length. If viewing this image on a screen, enlarge to full screen height

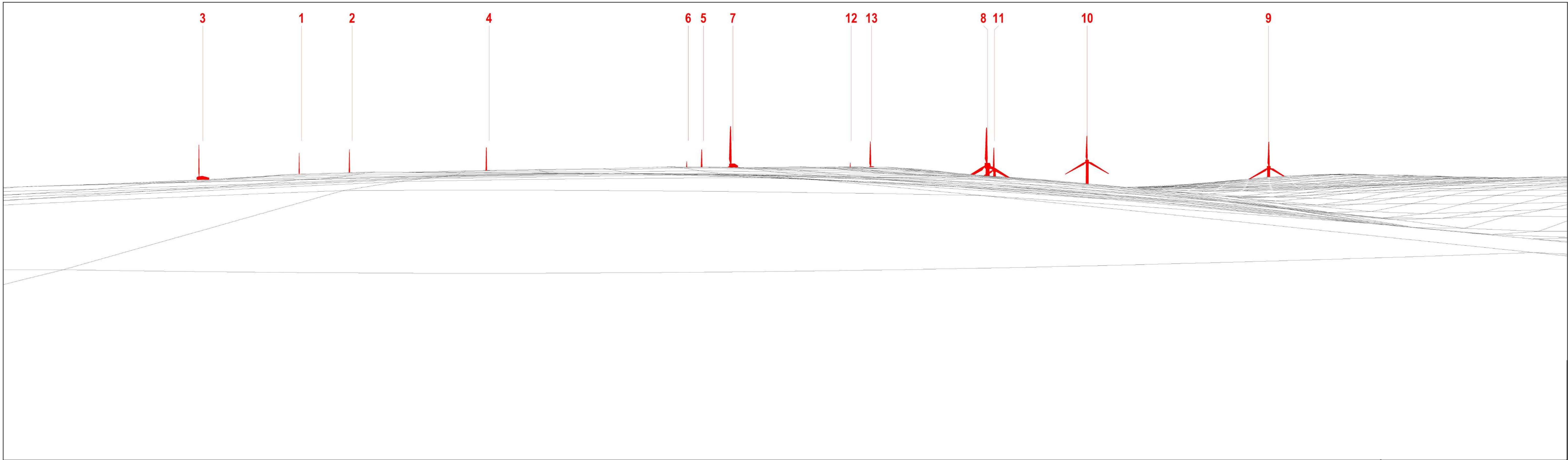
**Viewpoint Information**  
 OS Reference: E360870 N605410  
 Ground level: 300m (AOD)  
 Distance to nearest turbine: 436m (T11)  
 Bearing to centre of wireline: 4°  
 Angle of view: 90° (cylindrical)  
 Principal distance: 500mm  
 Paper size: 841 x 297 mm (half A1)  
 Correct printed image size: 820 x 240mm





Cumulative Wireline Drawing Proposed Millmoor Rig Wind Farm Operational Schemes Consented/Under Construction Schemes Application Schemes View flat at a comfortable arm's length. If viewing this image on a screen, enlarge to full screen height

**Viewpoint Information**  
 OS Reference: E360870 N605410  
 Ground level: 300m (AOD)  
 Distance to nearest turbine: 436m (T11)  
 Bearing to centre of wireline: 4°  
 Angle of view: 90° (cylindrical)  
 Principal distance: 500mm  
 Paper size: 841 x 297 mm (half A1)  
 Correct printed image size: 820 x 240mm



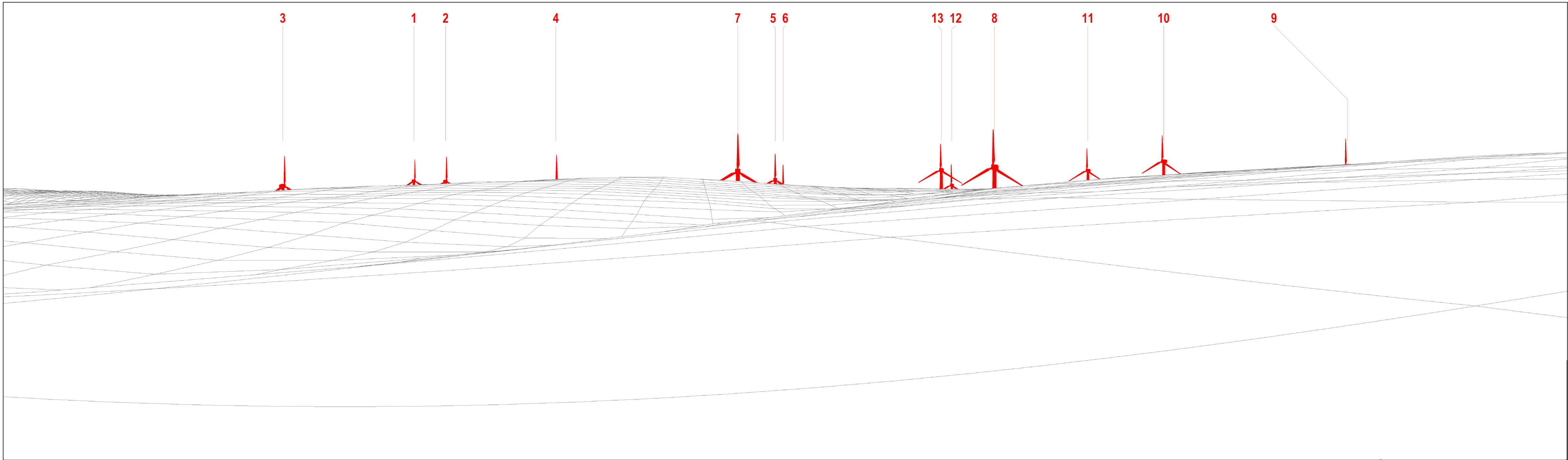
Cumulative Wireline Drawing Proposed Millmoor Rig Wind Farm Operational Schemes Consented/Under Construction Schemes Application Schemes View flat at a comfortable arm's length. If viewing this image on a screen, enlarge to full screen height

**Viewpoint Information**  
 OS Reference: E362832 N609058  
 Ground level: 209m (AOD)  
 Distance to nearest turbine: 2057m (T7)  
 Bearing to centre of wireline: 197.6°  
 Angle of view: 90° (cylindrical)  
 Principal distance: 500mm  
 Paper size: 841 x 297 mm (half A1)  
 Correct printed image size: 820 x 240mm

MILLMOOR RIG WIND FARM



Figure 7.18 Heritage Viewpoint 5 - Dykeraw Tower, Southdean  
 Drawing number P21-1816.315

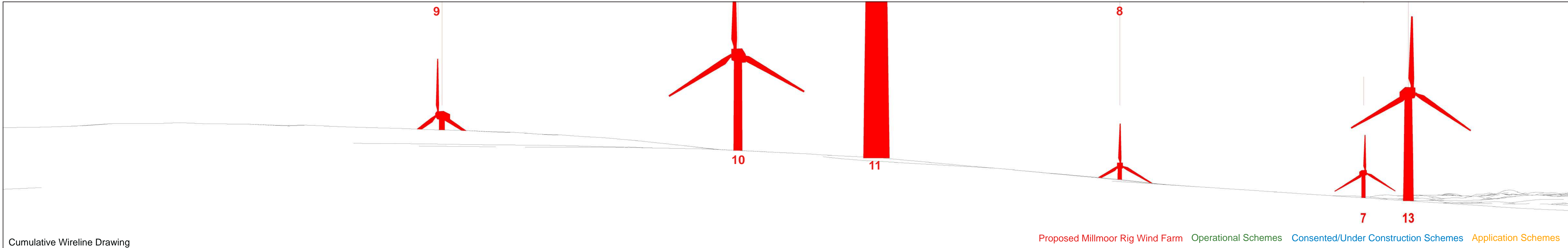


Cumulative Wireline Drawing Proposed Millmoor Rig Wind Farm Operational Schemes Consented/Under Construction Schemes Application Schemes View flat at a comfortable arm's length. If viewing this image on a screen, enlarge to full screen height

**Viewpoint Information**  
 OS Reference: E362410 N609210  
 Ground level: 213m (AOD)  
 Distance to nearest turbine: 2145m (T7)  
 Bearing to centre of wireline: 185.3°  
 Angle of view: 90° (cylindrical)  
 Principal distance: 500mm  
 Paper size: 841 x 297 mm (half A1)  
 Correct printed image size: 820 x 240mm



Existing View



**Viewpoint Information**   OS Reference: E360935 N605395   Distance to nearest turbine: 443m (T11)   Angle of view: 90° (cylindrical)   Camera: Canon EOS 5D Mark III  
 Ground level: 300m (AOD)   Bearing to centre of photograph: 300°   Principal distance: 500mm   Lens: 50mm Fixed Focal Lens  
 Paper size: 841 x 297 mm (half A1)   Height: 1.5m  
 Correct printed image size: 820 x 230mm   Date & Time: 25/07/2022 13:00

MILLMOOR RIG WIND FARM



(Sheet A - Left)  
 Figure 7.20 Heritage Viewpoint 1 - Westshiels, spur earthwork 1550m SW of  
 Drawing number P21-1816.317



Photomontage

**Viewpoint Information**

OS Reference: E360935 N605395  
Ground level: 300m (AOD)

Distance to nearest turbine: 443m (T11)  
Bearing to centre of photograph: 300°

Angle of view: 90° (cylindrical)  
Principal distance: 500mm  
Paper size: 841 x 297 mm (half A1)  
Correct printed image size: 820 x 230mm


Camera: Canon EOS 5D Mark III  
Lens: 50mm Fixed Focal Lens  
Height: 1.5m  
Date & Time: 25/07/2022 13:00

MILLMOOR RIG WIND FARM



Figure 7.20 Heritage Viewpoint 1 - Westshiels, spur earthwork 1550m SW of  
Drawing number P21-1816.317

(Sheet B - Left)



**Viewpoint Information** OS Reference: E360935 N605395 Distance to nearest turbine: 443m (T11) Angle of view: 90° (cylindrical) Camera: Canon EOS 5D Mark III  
 Ground level: 300m (AOD) Bearing to centre of photograph: 300° Principal distance: 500mm Lens: 50mm Fixed Focal Lens  
 Paper size: 841 x 297 mm (half A1) Height: 1.5m Date & Time: 25/07/2022 13:00  
 Correct printed image size: 820 x 230mm



Figure 7.20 Heritage Viewpoint 1 - Westshiels, spur earthwork 1550m SW of  
 Drawing number P21-1816.317





Photomontage

**Viewpoint Information**

MILLMOOR RIG WIND FARM

OS Reference: E360935 N605395  
Ground level: 300m (AOD)

Distance to nearest turbine: 443m (T11)  
Bearing to centre of photograph: 300°

Angle of view: 90° (cylindrical)  
Principal distance: 500mm  
Paper size: 841 x 297 mm (half A1)  
Correct printed image size: 820 x 230mm

Camera: Canon EOS 5D Mark III  
Lens: 50mm Fixed Focal Lens  
Height: 1.5m  
Date & Time: 25/07/2022 13:00



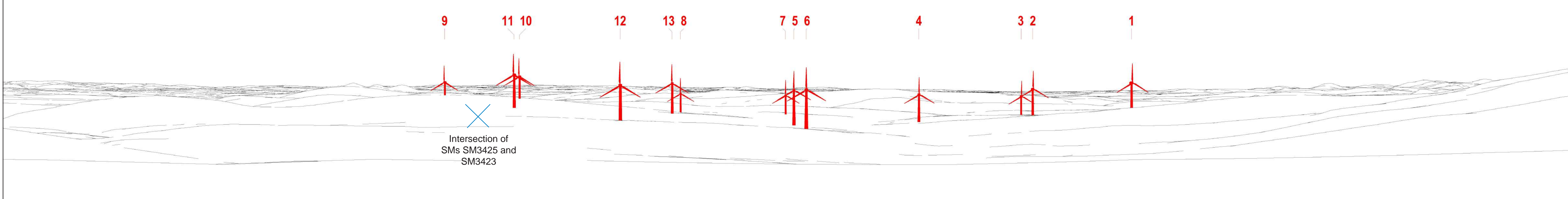
Figure 7.20 Heritage Viewpoint 1 - Westshiels, spur earthwork 1550m SW of  
Drawing number P21-1816.317

(Sheet D - Right)



Existing View

Extent of 53.5 degrees planar panorama, illustrated on Sheet C



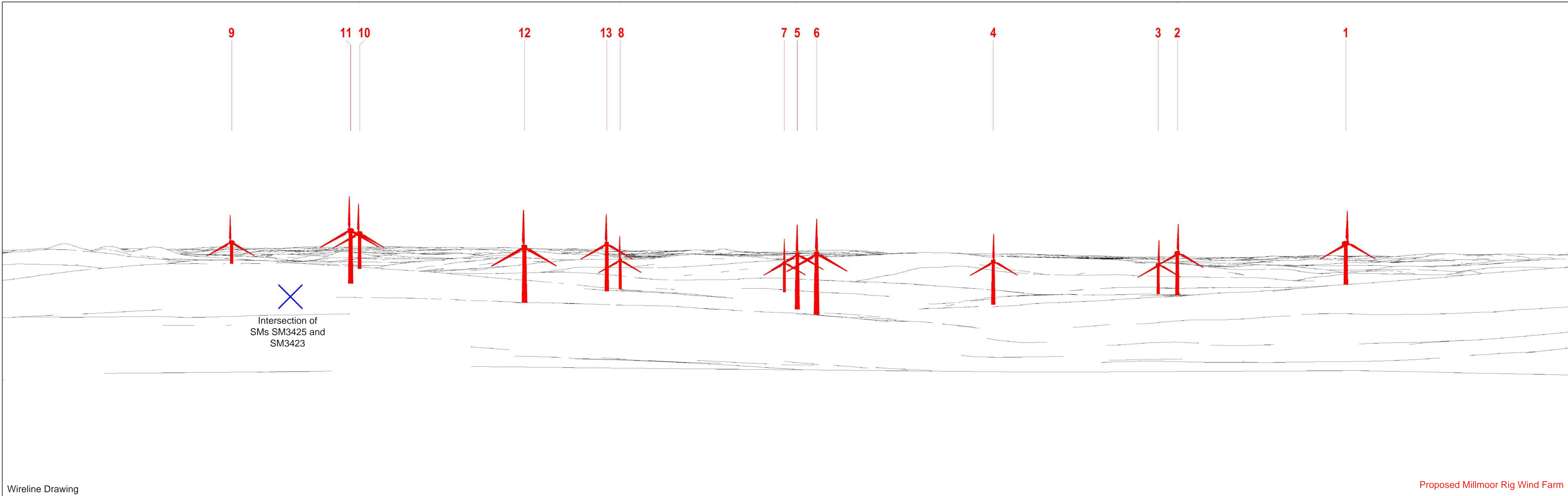
Cumulative Wireline Drawing

Proposed Millmoor Rig Wind Farm   Operational Schemes   Consented/Under Construction Schemes   Application Schemes

**Viewpoint Information**  
 OS Reference: E361280 N601935   Distance to nearest turbine: 3455m (T12)  
 Ground level: 415m (AOD)   Bearing to centre of photograph: 11.45°  
 Angle of view: 90° (cylindrical)  
 Principal distance: 500mm  
 Paper size: 841 x 297 mm (half A1)  
 Correct printed image size: 820 x 260mm  
 Camera: Canon EOS 5D Mark III  
 Lens: 50mm Fixed Focal Lens  
 Height: 1.5m  
 Date & Time: 25/07/2022 14:00



Figure 7.21 Heritage Viewpoint 2 - Wheel Causeway, section 640m long on S slope of Wardmoor Hill  
 Drawing number P21-1816.318



Wireline Drawing

Proposed Millmoor Rig Wind Farm

**Viewpoint Information**  
 OS Reference: E361280 N601935  
 Ground level: 415m (AOD)  
 Distance to nearest turbine: 3455m (T12)  
 Bearing to centre of photograph: 11.45°  
 Angle of view: 53.5° (planar)  
 Principal distance: 812.5mm  
 Paper size: 841 x 297 mm (half A1)  
 Correct printed image size: 820 x 260mm

Camera: Canon EOS 5D Mark III  
 Lens: 50mm Fixed Focal Lens  
 Height: 1.5m  
 Date & Time: 25/07/2022 14:00



Figure 7.21 Heritage Viewpoint 2 - Wheel Causeway, section 640m long on S slope of Wardmoor Hill  
 Drawing number P21-1816.318

(Sheet B)



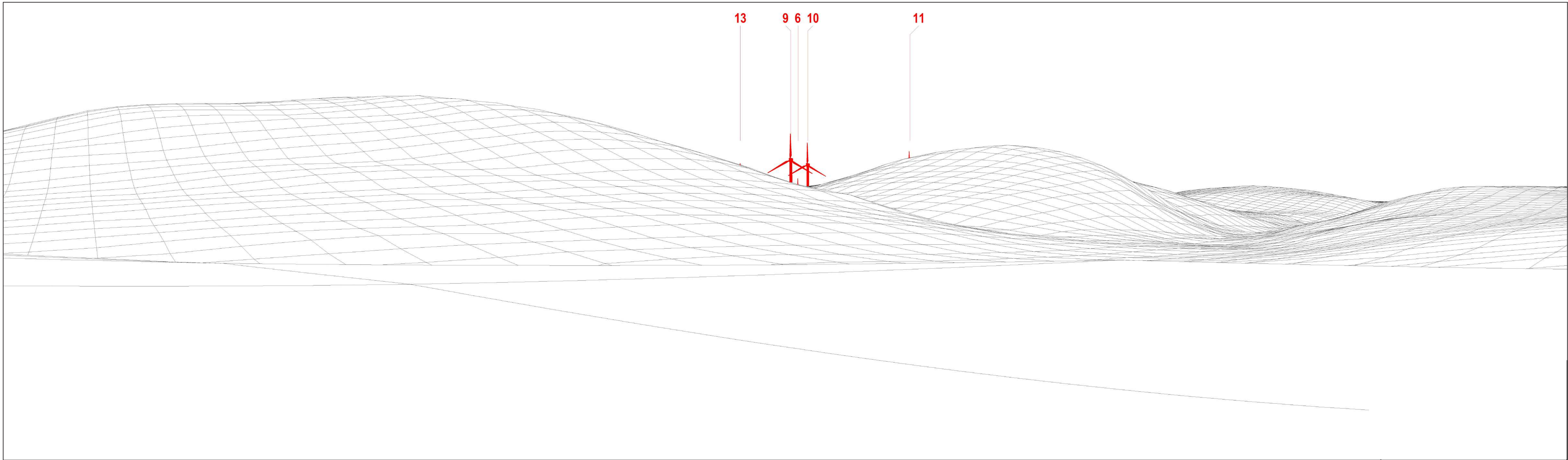
Intersection of  
SMs SM3425 and  
SM3423

Photomontage

<b>Viewpoint Information</b>	OS Reference: E361280 N601935	Distance to nearest turbine: 3455m (T12)	Angle of view: 53.5° (planar)	Camera: Canon EOS 5D Mark III
MILLMOOR RIG WIND FARM	Ground level: 415m (AOD)	Bearing to centre of photograph: 11.45°	Principal distance: 812.5mm	Lens: 50mm Fixed Focal Lens
			Paper size: 841 x 297 mm (half A1)	Height: 1.5m
			Correct printed image size: 820 x 260mm	Date & Time: 25/07/2022 14:00



(Sheet C)  
Figure 7.21 Heritage Viewpoint 2 - Wheel Causeway, section 640m long on S slope of Wardmoor Hill  
Drawing number P21-1816.318



Cumulative Wireline Drawing Proposed Millmoor Rig Wind Farm Operational Schemes Consented/Under Construction Schemes Application Schemes View flat at a comfortable arm's length. If viewing this image on a screen, enlarge to full screen height

**Viewpoint Information**  
 OS Reference: E358251 N608850  
 Ground level: 190m (AOD)  
 Distance to nearest turbine: 3078m (T9)  
 Bearing to centre of wireline: 130.6°  
 Angle of view: 90° (cylindrical)  
 Principal distance: 500mm  
 Paper size: 841 x 297 mm (half A1)  
 Correct printed image size: 820 x 240mm