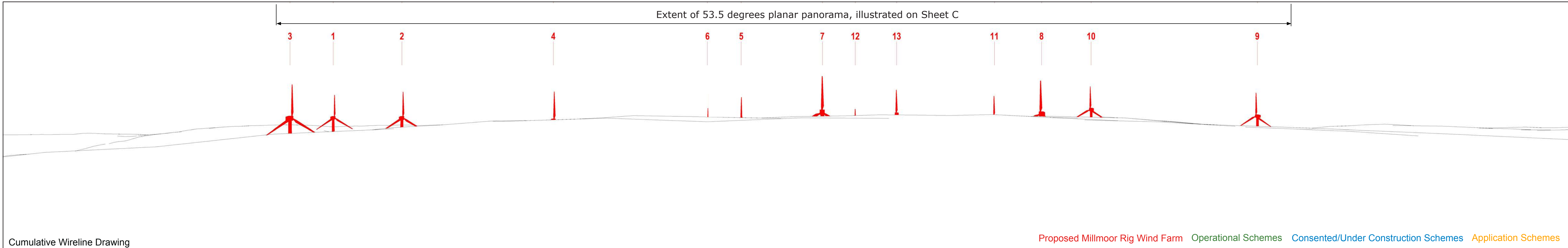




Existing View



Cumulative Wireline Drawing

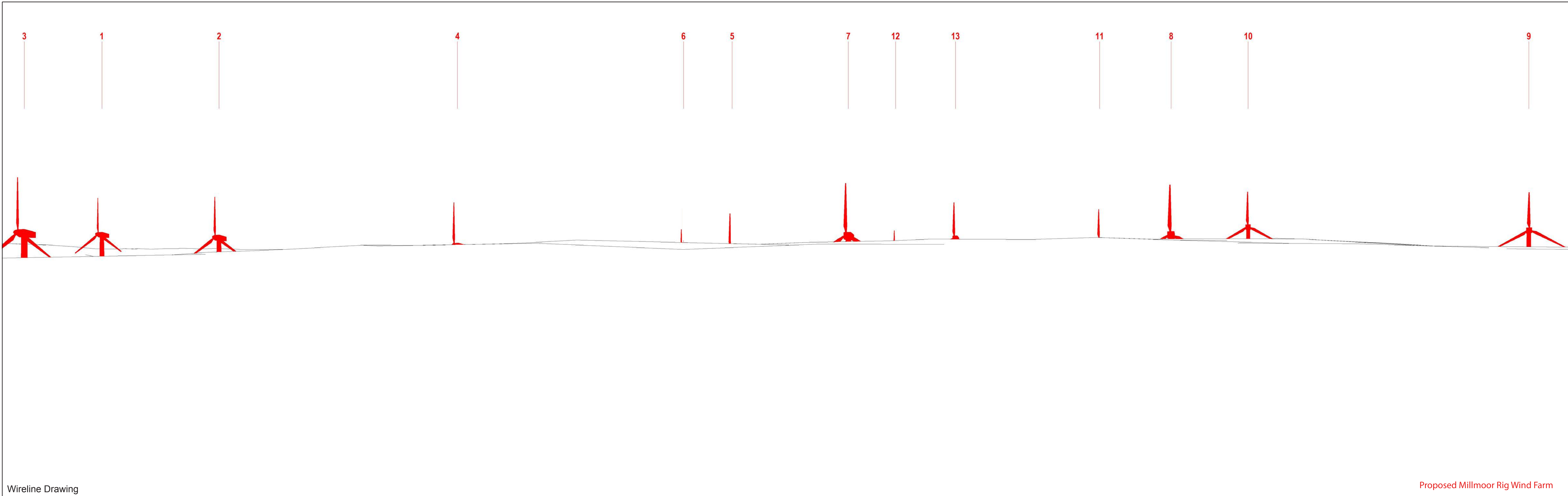
**Viewpoint Information**   OS Reference: E363250 N609112   Distance to nearest turbine: 2249m (T7)   Angle of view: 90° (cylindrical)   Camera: Canon EOS 5D Mark III  
 Ground level: 200m (AOD)   Bearing to centre of photograph: 202.1°   Principal distance: 500mm   Lens: 50mm Fixed Focal Lens  
 Paper size: 841 x 297 mm (half A1)   Height: 1.5m  
 Correct printed image size: 820 x 260mm   Date & Time: 07/09/2021 13:05

MILLMOOR RIG WIND FARM



(Sheet A)  
 Figure 6.41 Viewpoint 2: A6088, Southdean  
 Drawing number P21-1816.101





Wireline Drawing

Proposed Millmoor Rig Wind Farm

**Viewpoint Information**

OS Reference: E363250 N609112  
Ground level: 200m (AOD)

Distance to nearest turbine: 2249m (T7)  
Bearing to centre of photograph: 202.1°

Angle of view: 53.5° (planar)  
Principal distance: 812.5mm  
Paper size: 841 x 297 mm (half A1)  
Correct printed image size: 820 x 260mm

Camera: Canon EOS 5D Mark III  
Lens: 50mm Fixed Focal Lens  
Height: 1.5m  
Date & Time: 07/09/2021 13:05

MILLMOOR RIG WIND FARM



(Sheet B)  
Figure 6.41 Viewpoint 2: A6088, Southdean  
Drawing number P21-1816.101





Photomontage

**Viewpoint Information**

MILLMOOR RIG WIND FARM

OS Reference: E363250 N609112  
Ground level: 200m (AOD)

Distance to nearest turbine: 2249m (T7)  
Bearing to centre of photograph: 202.1°

Angle of view: 53.5° (planar)  
Principal distance: 812.5mm  
Paper size: 841 x 297 mm (half A1)  
Correct printed image size: 820 x 260mm

Camera: Canon EOS 5D Mark III  
Lens: 50mm Fixed Focal Lens  
Height: 1.5m  
Date & Time: 07/09/2021 13:05

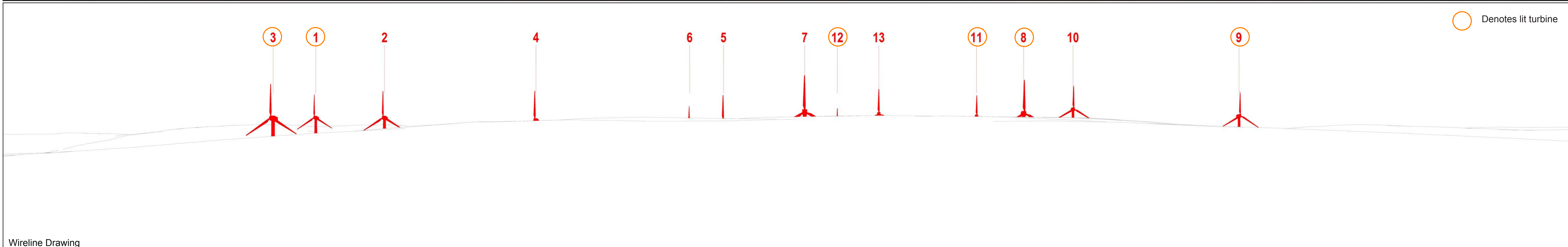


(Sheet C)  
Figure 6.41 Viewpoint 2: A6088, Southdean  
Drawing number P21-1816.101





Existing View



○ Denotes lit turbine

Wireline Drawing

**Viewpoint Information**  
 OS Reference: E363253 N609115  
 Ground level: 200m (AOD)  
 Distance to nearest turbine: 2253m (T7)  
 Bearing to centre of photograph: 203.6°  
 Angle of view: 90° (cylindrical)  
 Principal distance: 500mm  
 Paper size: 841 x 297 mm (half A1)  
 Correct printed image size: 820 x 260mm

Camera: Canon EOS 5D Mark III  
 Lens: 50mm Fixed Focal Lens  
 Height: 1.5m  
 Date & Time: 19/07/2022 22:10





Existing View



Photomontage

**Viewpoint Information** OS Reference: E363253 N609115 Distance to nearest turbine: 2253m (T7) Angle of view: 90° (cylindrical) Camera: Canon EOS 5D Mark III  
 Ground level: 200m (AOD) Bearing to centre of photograph: 203.6° Principal distance: 500mm Lens: 50mm Fixed Focal Lens  
 Paper size: 841 x 297 mm (half A1) Height: 1.5m Date & Time: 19/07/2022 22:10  
 Correct printed image size: 820 x 260mm

MILLMOOR RIG WIND FARM



(Sheet E)  
 Figure 6.41 Viewpoint 2: A6088, Southdean  
 Drawing number P21-1816.101